

Solar Energy South Africa

French Southern Territories inter solar



Overview

The French Southern and Antarctic Lands (French: Terres australes et antarctiques françaises, TAAF) is an overseas territory (French: Territoire d'outre-mer or TOM) of France. It consists of: Adélie Land (Terre Adélie), the French claim on the continent of Antarctica. Crozet Islands (Îles Crozet), a group in the southern Indian Ocean, south of Madagascar. Ke.

The French Southern and Antarctic Lands are an overseas territory of France that consist of the following: •.

The French Southern and Antarctic Lands have formed a (an overseas territory) of since 1955. Formerly, they were administered from by an administrateur supérieur assisted by a secretary-gene.

The territory includes the Crozet Islands, the Kerguelen Islands, and the Saint Paul and Amsterdam Islands in the southern Indian Ocean near 43°S, 67°E, along with Adélie Land, the sector of Antarctica claimed by Franc.

Due to their isolation, the French islands in the southern Indian Ocean comprise one of the last remaining large wilderness areas on Earth. Furthermore, the islands are positioned along the , where.

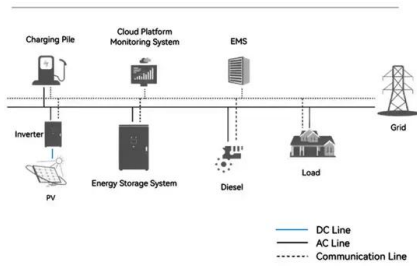
The territory's natural resources are limited to fish and crustaceans. Economic activity is limited to servicing and research stations and French and other fishing fleets. The main fish res.

In the territory there is no permanent population but there are some areas that contain research stations. Ile Amsterdam has . Iles Crozet contains the Alfred Faure research station that contains abo.

The French Southern Territories (i.e. the TAAF excluding Adélie Land) have been given the following : FS () and ().

French Southern Territories inter solar

System Topology



The French Southern and Antarctic Territories, little ...

In 2006, the French Southern Territories Nature Reserve was created around the Crozet archipelago and the Kerguelen, Saint-Paul and Amsterdam islands. This reserve, which by 2022 will cover an area of 1.6 ...

Time Zone in French Southern Territories

Time Zone Currently Being Used in French Southern Territories. Offset Time Zone Abbreviation & Name Example City Current Time; UTC +5: TFT: French Southern and Antarctic Time: Amsterdam Island: Sun, 8:36:31 pm: French Southern Territories observes French Southern and Antarctic Time all year.



Time Zone in French Southern Territories

Time Zone Currently Being Used in French Southern Territories. Offset Time Zone Abbreviation & Name Example City Current Time; UTC +5: TFT: French Southern and Antarctic Time: Amsterdam Island: Sun, 8:36:31 pm: French ...

Cyclone Chido in French Southern Territories

4 ???· Cyclone Chido in French Southern Territories Tropical Cyclone Chido made landfall in Mayotte on 14 December with torrential rainfall and wind speeds of more than 200 km per hour. Mayotte, a densely populated archipelago located between Madagascar and the African continent, has more than 320,000 residents.



[French Southern and Antarctic Lands](#)

The French Southern and Antarctic Lands are an overseas territory of France that consist of the following: Adélie Land (Terre Adélie): This is the French claim on the continent of Antarctica. Crozet Islands (Îles Crozet): A group of islands in ...

French Southern Territories , Powertec Information Portal

French Southern Territories, comprising of several islands in the Indian Ocean, are isolated with a harsh climate, making technology and telecommunications development challenging. The territories have no indigenous population, with only temporary French military personnel, scientists, officials and support staff residing. The main regions include Kerguelen Islands, St. ...



French Southern and Antarctic Territories

French Southern and Antarctic Territories, French overseas territory consisting of the islands of Saint-Paul and Nouvelle Amsterdam and the island groups of Kerguelen and Crozet in the southern Indian Ocean, as well as the Adélie ...



FRENCH SOUTHERN AND ANTARCTIC TERRITORIES

The French Southern and Antarctic Lands, in full the Territory of the French Southern and Antarctic Lands is an overseas territory of France. It consists of: Kerguelen, a group of volcanic islands in the southern Indian Ocean, southeast of Africa, approximately equidistant between Africa, Antarctica and Australia; St. Paul and Amsterdam islands




[French Colonies](#)

The French Southern and Antarctic Territories -- Terres Australes et Antarctiques Françaises (TAAF) -- form an overseas territory of France, established in 1955, that consists of several groups of islands in the southern Indian Ocean and a sector of Antarctica (see maps) that is claimed by France. The Antarctic territory is called Adélie Coast (Terre Adélie).

Basic Information of French Southern and

French Southern and Antarctic Lands (Territory of the French Southern and Antarctic Lands) Other Spellings: TF. French Southern Territories. Own Country Name: Terres australes et antarctiques

françaises (Territoire des Terres australes et antarctiques françaises) National Flag: National Emblem: Capital:



The French Southern and Antarctic Territories, little ...

The French Southern and Antarctic Lands (TAAF) are at the heart of these ambitions. Made up of five districts - the Crozet archipelago, the Kerguelen Islands, Saint-Paul and Amsterdam, the Éparses Islands and Adélie ...

[French Southern and Antarctic Lands](#)

The territory is sometimes referred to as the French Southern Lands (French: Terres australes françaises) or the French Southern Territories, [7] usually to emphasize non-recognition of French sovereignty over Adélie Land as part of the Antarctic Treaty System. [5] The entire territory has no known permanently settled inhabitants. Approximately 150 (in the winter) to 310 (in the summer ...



[Intersolar Europe 2025](#)

intersolar Europe 2025: Shaping the Future of Solar Energy. Dates: May 7 - 9, 2025 Location: Munich, Germany. Join us at Intersolar Europe 2025, the premier event for the solar industry, happening in Munich from May 7 to 9, 2025. Explore cutting-edge technologies, attend

insightful conferences, and connect with global leaders in solar energy.



Currency in French Southern Territories (EUR)

Currency guide to French Southern Territories and Euro (EUR) rates and money saving tips - Travel Money & Transfers. USD to EUR is at 14-day lows near 0.9446, 2.4% above its 3-month average of 0.9227, having traded in a relatively stable 7.3% range from 0.8945 to 0.9602 ...



[French Southern Territories](#)

French Southern Territories is an Antarctic country covering 7,747.00 km² of which 98.98% is water and 80.00 km² is land. The area excludes Adelie Land claim of about 500,000 sq km in Antarctica as that is not recognized by the United States. and about the same size as California. Its geographic coordinates are 37 50 S, 77 32 E and Port-aux-Francais is ...

Cities in the French Southern Territories

Cities in French Southern Territories. Travelmath helps you find cities in any state or country. You can use it to look for nearby towns and suburbs if you live in a metropolis area, or you can search for cities near another city, or any airport, zip

code, or tourist landmark. You'll get a map of the local cities, including information on each



The New Humanitarian , French Southern Territories

French Southern Territories Get the latest humanitarian news, direct to your inbox Sign up to receive our original, on-the-ground coverage that informs policymakers, practitioners, donors, and others who want to make the world more humane. Sign up. Become a ...

[French Southern and Antarctic Lands](#)

Officially, Adélie also belongs to this overseas territory as a French territorial claim over Antarctica, but due to the Antarctic Treaty, all those territorial claims are frozen. Since 2007, the Îles Éparses, some islands scattered throughout the Indian Ocean, have been incorporated into the French Southern and Antarctic Territories.



Flag: French Southern Territories , Emoji Wiki , Fandom

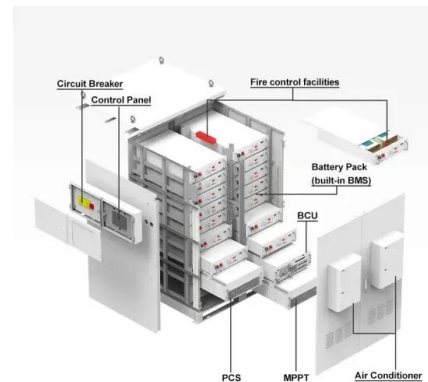
The flag for French Southern Territories, which may show as the letters TF on some platforms. The Flag: French Southern Territories emoji is a



flag sequence combining ? Regional Indicator Symbol Letter T and ? Regional Indicator Symbol Letter F. These display as a single emoji on supported platforms.

Tierras Australes y Antárticas Francesas

Las Tierras Australes y Antárticas Francesas (TAAF) son un conjunto de dependencias de ultramar pertenecientes a Francia. La denominación francesa oficial (Terres australes et antarctiques françaises) implica la reivindicación de territorios antárticos, no reconocida internacionalmente. El conjunto tiene el estatus de Territorio de ultramar (Territoire d'outre-mer) ...



[French Southern Territories - ClassX](#)

The French Southern Territories are largely uninhabited, with the exception of scientific personnel and military personnel. The population varies from 150 to 310 people throughout the year, depending on the research activities. There are no permanent residents, and the people who do live there temporarily are mostly French scientists, engineers

Contact Us

For catalog requests, pricing, or partnerships, please visit:

<https://www.ian-solar.co.za>