

## Solar Energy South Africa

# Heard and McDonald Islands solar 5 kw



## Overview

---

Heard Island and McDonald Islands (HIMI) is a remote island territory of 1947 km<sup>2</sup> in the South Pacific. In 1997, the population was 1600 people, with 1000 people living in the main settlement of 3700 people. 80% of the population is employed in the tourism industry.

## Heard and McDonald Islands solar 5 kw

---



### Heard Island and McDonald Islands facts for kids

The Territory of Heard Island and McDonald Islands (HIMI) is an Australian external territory comprising a volcanic group of mostly barren Antarctic islands, about two-thirds of the way from Madagascar to Antarctica. The group's overall size is 372 km<sup>2</sup> (144 sq mi) in area and it has 101.9 km (63 mi) of coastline. Discovered in the mid-19th century, the islands lie on ...

### [Heard Island and McDonald Islands](#)

Wolof: Heard Island and McDonald Islands; Wu Chinese: ??????????; Yoruba: Erékùsù Heard àti Erékùsù McDonald; Yoruba: Erékùsù Heard àti Àwon Erékùsù McDonald; Yoruba: Heard Island and McDonald Islands; Yue Chinese: ?????????; Zulu: I-Heard & McDonald Island; Heard- og McDonaldseyjar



### [Heard Island and McDonald Islands](#)

elephant seals were killed for their oil on Heard Island, with production peaking between 1857 and 1859 (Downes and Downes 2005). Despite the near destruction of Heard Island's seal populations, hunting continued until 1877 (Downes and Downes 2005). There are no records of sealing operations on the McDonald Islands. Early scientific research

## Heard and McDonald Islands McDonald Islands

Heard and McDonald Islands were inscribed on the World Heritage List in 1997 for their outstanding natural universal values: o as outstanding examples representing major stages of the earth's history, including the record of life, McDonald Island lies 43.5 kilometres due west of Heard Island, and is the major island in the McDonald



## Ilha Heard e Ilhas McDonald - Wikipédia, a enciclopédia livre

A Ilha Heard e as Ilhas McDonald (nome oficial: Território das Ilhas Heard e McDonald), [1] [2] [3] é um território externo australiano que compreende um grupo vulcânico de ilhas antárticas inóspitas e desabitadas, localizadas no oceano Índico, a cerca de dois terços do caminho de Madagáscar para a Antártida. A área total do grupo é de 372 km<sup>2</sup> e tem 101,9 km de litoral.

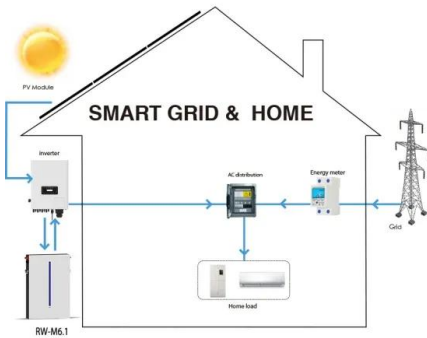
## [Heard en McDonaldeilanden](#)

De Heard en McDonaldeilanden (Engels: Heard Island and McDonald Islands (HIMI)) zijn een onbewoonde onherbergzame subantarktische eilandengroep in het zuiden van de Indische Oceaan op de breedtegraad van Vuurland en op dezelfde lengtegraad als Mumbai. Ze liggen op 1700 km van Antarctica en op 4100 km zuidwestelijk van Perth eilanden vallen onder de ...



## Territory of Heard Island and McDonald Islands, Heard and McDonald

The December solstice (summer solstice) in



Territory of Heard Island and McDonald Islands is at 2:20 pm on Saturday, December 21, 2024. In terms of daylight, this day is 9 hours, 25 minutes longer than the June solstice. In locations south of the equator, the longest day of the year is around this date.

????(????????????)??

????????(?:Heard Island and McDonald Islands ,?:HIMI),????????,1947????????,1997???? ???? (?????)?HIMI??1600????????

**12.8V 100Ah**



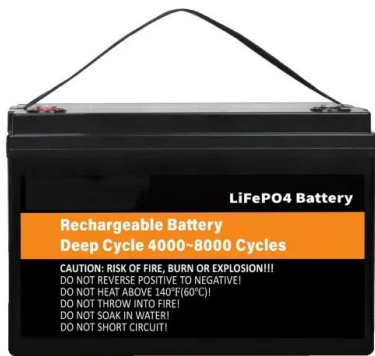
**Inverter Felicity Solar Hybrid 5kW 1-phase 48V off-grid charge**

The Felicity Solar IVEM5048 is a powerful inverter with a wide range of functions. PV power of 6 kW; Transition voltage from DC 48V to AC 220; Rated power 5kva/5000w; Long manufacturer warranty; Built-in MPPT 100A controller; Solar input voltage up to 500V; AC voltage regulation 230 VAC ± 5 %; Min. battery voltage for PV charging 48VDC

**Human activities - Heard and McDonald Islands**

Due to the extreme isolation of Heard Island and McDonald Islands (HIMI), together with the persistently severe weather and sea conditions, human activities in the region have been, and remain, limited. Atlas Cove and other minor camps distributed across the island. Power is

supplied by small diesel generators, solar cells and wind



### [Heard Island And McDonald Islands](#)

The main native fauna of the Heard and McDonald Islands include several insects along with large populations of seals, penguins, petrels, albatrosses, and other seabirds. About 19 avian species have been recorded on these islands. The Heard and McDonald Islands serve as crucial breeding sites for various seabirds and have therefore been

### [2D Fiber Laser Cutting Machine](#)

Fiber Laser Cutting System - Vector. SLTL - The World's First manufacturer of Fiber Laser Cutting Systems, has introduced the 'Vector' fiber laser cutting machine, considering the specific needs of the metal cutting industry. The word "vector" itself essentially means "line". Therefore, the machine's design and the cutting process rely on lines to create the desired output.



### [Heard and McDonald Islands](#)

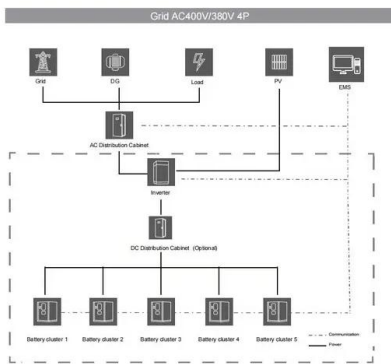

Heard Island and McDonald Islands are located in the Southern Ocean, approximately 1,700 km from the Antarctic continent and 4,100 km south-west of Perth. As the only volcanically active subantarctic islands they 'open a window into the earth', thus providing the opportunity to observe

ongoing geomorphic



## Heard and McDonald Islands

Heard and McDonald Islands. Heard Island and McDonald Islands are located in the Southern Ocean, approximately 1,700 km from the Antarctic continent and 4,100 km south-west of Perth. As the only volcanically active subantarctic islands they 'open a window into the earth', thus providing the opportunity to observe ongoing geomorphic



## Heard Island and McDonald Islands

Heard Island and McDonald Islands. Antarctica. Page last updated: November 27, 2024. Photos of Heard Island and McDonald Islands. view 3 photos. Country Flag. View Details. Country Map. View Details. Locator Map. View Details. Contents. Introduction. Geography. People and Society

????????????????

???????????????? (????????????????????????????????Heard Island and McDonald Islands ??:HIMI) ????????????????????????????????? 1947???????????????????????????????? 1997????????????????????????????????(?????)????????????



## [2D Fiber Laser Cutting Machine](#)

Fiber Laser Cutting System - Vector. SLTL - The World's First manufacturer of Fiber Laser Cutting Systems, has introduced the 'Vector' fiber laser cutting machine, considering the specific needs of the metal cutting industry. The word ...



## [Îles Heard-et-MacDonald -- Wikipédia](#)

Les îles Heard-et-MacDonald, en anglais Heard and McDonald Islands et Territory of Heard Island and McDonald Islands [1], sont un territoire extérieur de l'Australie situé dans le sud de l'océan Indien, sur la plaque antarctique. Il est constitué d'un petit archipel, les îles McDonald, ainsi que d'une île isolée, l'île Heard. Situé à 422 km au sud-sud-est des îles Kerguelen, à 1 ...



## **Heard and Mcdonald Islands , Mad Traveller**

Heard and McDonald Islands: A Comprehensive Guide for Tourists  
 Table of Contents  
 Introduction  
 Geography and History  
 2.1 Heard Island  
 2.2 McDonald Islands  
 Climate and Wildlife  
 Travel Information  
 4.1 How to Get There  
 4.2 When to Visit  
 4.3 What to Pack  
 Things to Do and See

Safety and Regulations Tips for Responsible Travel Useful Resources 1. Introduction ...



## Heard and McDonald Islands, Australia , SpringerLink

Heard Island is 43 km long and 21 km wide. McDonald Islands are a group of uninhabited rocky islets, 40 km west of Heard Island (Encyclopaedia Britannica 2006). Heard Island has approximately 362.5 km<sup>2</sup> of area and the McDonald Island, 2.6 km<sup>2</sup>. The site includes the adjacent offshore rocks and shoals and all territorial waters to a distance of 12 nautical ...



## DC-DC Converter

2.5 kW (89 A) Max Rated Power @Boost Mode.  
 2.5 kW (52 A) Output Rated Current @Buck Mode.  
 89 A @28 V. Output Rated Current @Boost Mode.  
 52 A @48 V. Solar Panel. News & Blogs. Blog. ROYPOW Lithium Battery Training at Hyster Czech Republic: A Step Forward in Forklift Technology. Dec 13, 2024 Learn More.

## Isole Heard e McDonald

L'isola Heard è di gran lunga la maggiore del gruppo, con una superficie di 368 km<sup>2</sup>; è brulla e montuosa, coperta per l'80% di ghiacci e dominata dal Mawson Peak, un vulcano alto 2.745 m che fa parte del massiccio chiamato Big Ben. Mawson Peak è uno dei due soli vulcani attivi del territorio australiano; l'altro si trova

sull'isola McDonald. È anche uno dei monti più elevati dell'isola.



## Heard and McDonald Islands , World Heritage Outlook

Heard Island and McDonald Islands are located in the Southern Ocean, approximately 1,700 km from the Antarctic continent and 4,100 km south-west of Perth. As the only volcanically active subantarctic islands they 'open a window into the earth', thus providing the opportunity to observe ongoing geomorphic processes and glacial dynamics.

## Heard

Satellitbild av sydspetsen av Heard Island. Kap Arkona ses på vänster sida av bilden, med Lied Glacier strax ovanför och Gotley Glacier strax nedanför. Big Ben Volcano och Mawson Peak ses längst ned till höger på bilden. Heard- och McDonaldöarna, Heard and McDonald Islands, är en obebodd australisk ögrupp i södra Indiska oceanen.



[????\(?????????????\)\\_??](#)

???(Heard Island),????????,????????????????3800??,???  
 ???2000??,????????40??,????????????1953?,???  
 ?????????????????1997????????????????????????????  
 ??? ...



**??????????**

??????????(?: Heard Island and McDonald Islands,?:HIMI),??????????,1947??????????  
 ?????,1997????????????(?????????)? ??????1600??????  
 ???;????????????1000????????????,?????3700??????



[Heard and Mcdonald Islands](#)

HEARD AND MCDONALD ISLANDS AUSTRALIA  
 Heard Island and the McDonald Islands are in the Southern Ocean, approximately 4,100 km south-west of Perth and 1,700 km from the Antarctic continent. Their distinctive conservation value is as one of the world's rare pristine island ecosystems which have virtually no ...

[Heard Island and McDonald Islands](#)

Heard Island and McDonald Islands in the Southern Ocean A map of Heard Island and McDonald Islands. Heard Island, by far the largest of the group, is a 368-square-kilometre (142 sq mi) mountainous island covered by 41 glaciers [21] (the island is 80% covered with ice [1]) and dominated by the Big Ben massif has a maximum elevation of 2,745 metres (9,006 ft) at



...



### ??????????

??????????(?:Heard Island and McDonald Islands  
,?:HIMI),??????????,1947??????????,1997????????  
???(?????????)????????1600????????;????????100  
0??????????,??????3700????????,????????80%????  
????,????????? ...

## Contact Us

---

For catalog requests, pricing, or partnerships, please visit:  
<https://www.ian-solar.co.za>