

Solar Energy South Africa

Idna power Heard and McDonald Islands



Overview

The islands are part of the that includes several islands. In this cold climate, plant life is mainly limited to grasses, lichens, and . Low plant diversity reflects the islands' isolation, small size, severe climate, the short, cool growing season and, for Heard Island, substantial permanent ice cover. The main environmental deter.

How big is Heard Island & McDonald Islands?

The group's overall land area is 372 km² (144 sq mi) and it has 101.9 km (63 mi) of coastline. Discovered in the mid-19th century, the islands lie on the Kerguelen Plateau in the Indian Ocean and have been an Australian territory since 1947. Heard Island and McDonald Islands contain Australia's only two active volcanoes.

Why should you visit heard and McDonald Islands?

Welcome to the guide for Heard and McDonald Islands, a remote archipelago in the Southern Indian Ocean. These islands are an untouched paradise offering unique landscapes, diverse wildlife, and rich history. Please note that tourism is highly regulated due to the fragile ecosystem and the territorial disputes. 2. Geography and History.

Are McDonald Islands and Heard Island Australian external territory?

Together with Heard Island, they make up the Australian external territory of Heard Island and McDonald Islands. The McDonald Islands are the emergent peaks of submarine volcanoes and are Australian external territory. Prior to 1992, there had not been an eruption in the previous 75,000 years.

Where are Heard Island and McDonald Islands located?

The islands are a territory (Territory of Heard Island and McDonald Islands) of Australia administered from Hobart by the Australian Antarctic Division of the Australian Department of Climate Change, Energy, the Environment and Water.

How do I get to heard and McDonald Islands?

Travel Information Tourism to Heard and McDonald Islands is highly regulated. Only a limited number of tourists are allowed each year, and visits must be organized through approved tour operators. The journey involves a flight from Australia or New Zealand to the islands, followed by a boat trip.


What's happening on Heard Island & McDonald Islands?

Landing stores, Atlas Cove, Heard Island with Rogers Head in background
Photo: Alan Campbell-Drury Due to the extreme isolation of Heard Island and McDonald Islands (HIMI), together with the persistently severe weather and sea conditions, human activities in the region have been, and remain, limited.

Islands

Overview Wildlife History Geography Administration and economy See also Further reading External links

The islands are part of the Southern Indian Ocean Islands tundra ecoregion that includes several subantarctic islands. In this cold climate, plant life is mainly limited to grasses, lichens, and mosses. Low plant diversity reflects the islands' isolation, small size, severe climate, the short, cool growing season and, for Heard Island, substantial permanent ice cover. The main environmental deter...



??????????

??????????(?:Heard Island and McDonald Islands,?:HIMI),??????????,1947????????????,1997???????? (?????????)?HIMI??1600??????????

Heard en McDonaldeilanden

De Heard en McDonaldeilanden (Engels: Heard Island and McDonald Islands (HIMI)) zijn een onbewoonde onherbergzame subantarktische eilandengroep in het zuiden van de Indische Oceaan op de breedtegraad van Vuurland en op dezelfde lengtegraad als Mumbai. Ze liggen op 1700 km van Antarctica en op 4100 km zuidwestelijk van Perth eilanden vallen onder de ...



 LFP 12V 100Ah

Heard Island and McDonald Islands compared to Nepal

Heard Island and McDonald Islands and Nepal



living comparison. Explore similarities and differences. In 1951, the Nepali monarch ended the century-old system of rule by hereditary premiers and instituted a cabinet system of government. Reforms in 1990 established a multiparty democracy within the framework of a constitutional monarchy. An insurgency led by Maoists ...

Heard and Mcdonald Islands

HEARD AND MCDONALD ISLANDS AUSTRALIA
 Heard Island and the McDonald Islands are in the Southern Ocean, approximately 4,100 km southwest of Perth and 1,700 km from the Antarctic continent. Their distinctive conservation value is as one of the world's rare pristine island ecosystems which have virtually no ...



Heard and McDonald Islands

Located in the Southern Ocean, this Australian external territory comprises mainly two volcanic islands, Heard Island and the McDonald Islands, featuring stark volcanic landscapes, glaciers, and the highest mountain in Australian territory, Mawson Peak. Significance.

Îles Heard-et-MacDonald -- Wikipédia

Les îles Heard-et-MacDonald, en anglais Heard and McDonald Islands et Territory of Heard Island and McDonald Islands [1], sont un territoire extérieur de l'Australie situé dans le sud de l'océan Indien, sur la plaque antarctique. Il est constitué d'un petit archipel, les îles McDonald, ainsi que d'une île isolée, l'île Heard. Situé à 422 km au sud-sud-est des îles Kerguelen, à 1 ...







Heard and McDonald Islands, Australia , SpringerLink

Heard Island is 43 km long and 21 km wide. McDonald Islands are a group of uninhabited rocky islets, 40 km west of Heard Island (Encyclopaedia Britannica 2006). Heard Island has approximately 362.5 km² of area and the McDonald Island, 2.6 km². The site includes the adjacent offshore rocks and shoals and all territorial waters to a distance of 12 nautical ...

HMT

Heard and McDonald Islands Time. Time Zone. Universal Time Coordinated GMT / UTC: UTC+5: Time Zone Converter (Time Difference Calculator) Compare the local time of two timezones, countries or cities of the world. Other Time Zones with UTC +5. Antarctica/Mawson. Asia/Aqtau. Asia/Aqtobe. Asia/Ashgabat. Asia/Atyrau. Asia/Dushanbe.



Animals and Plants Unique to Heard Island and McDonald Islands

Heard Island and McDonald Islands. The Heard Island Shag *Phalacrocorax nivalis* is sometimes considered a full species while other authorities consider it to be a subspecies of the Imperial Shag *Phalacrocorax atriceps*. The Heard Island Sheathbill *Chionis minor nasicornis* () is an endemic subspecies of the Black-faced Sheathbill. Invertebrates known only from Heard ...

[Instalatii electrice civile Vrancea](#)

Proiectare sisteme fotovoltaice Galati În contextul cresterii preocuparilor pentru dezvoltarea durabila a planetei, energia solara devine o solutie din ce în ce mai populara pentru producerea energiei electrice. În orasul Galati, din ce în ce mai multe gospodarii si companii își instaleaza sisteme fotovoltaice.



[Heard Island and McDonald Islands](#)

Heard Island and McDonald Islands in the Southern Ocean A map of Heard Island and McDonald Islands. Heard Island, by far the largest of the group, is a 368-square-kilometre (142 sq mi) mountainous island covered by 41 glaciers [21] (the island is 80% covered with ice [1]) and dominated by the Big Ben massif has a maximum elevation of 2,745 metres (9,006 ft) at ...


[Heard Island and McDonald Islands](#)

Commonwealth of Australia since 1953. The Heard Island and McDonald Islands Act 1953 provides the legislative basis for the Territory's administration. Administration of the Territory is the responsibility of the Australian Government department that administers the Heard Island and McDonald Islands Act 1953. This responsibility has



Proposal to expand Heard Island and McDonald Islands ...

Public consultation paper 1 Purpose of this document The Proposal to expand Heard Island



and McDonald Islands Marine Reserve - Public consultation paper ('proclamation proposal') has been prepared to support public consultation on the proposed design of an expanded Heard Island and McDonald Islands (HIMI) Marine Reserve.

Flag of Heard Island and McDonald Islands

?? Heard Island and McDonald Islands Emoji; Download flag of Heard Island and McDonald Islands; Information about Heard Island and McDonald Islands. Sovereign State: No: Country codes: HM, HMD (ISO 3166-1) Official name: Heard Island and McDonald Islands: Population: 0 (2020) Total area: 412 km 2:



- LIQUID/AIR COOLING
- PROTECTION IP54/IP55
- PCS EMS
- BATTERY /6000 CYCLES

Download Flag of Heard Island and McDonald Islands vector

Vector images of flag of Heard Island and McDonald Islands available to free download. completely free for commercial and non-commercial use (public domain) based on vector file from Wikimedia Commons; SVG, PDF (Adobe Acrobat), AI (Adobe Illustrator) or EPS format; we appreciate backlink to <https://flagpedia>

Contact Us

For catalog requests, pricing, or partnerships, please visit:
<https://www.ian-solar.co.za>