

Solar Energy South Africa

Inter energy group Svalbard and Jan Mayen



Overview

Svalbard og Jan Mayen (: Svalbard og Jan Mayen, : SJ, : SJM, : 744) is a statistical designation defined by for a collective grouping of two remote jurisdictions of : and . While the two are combined for the purposes of the (ISO) catego.

Svalbard and Jan Mayen (: Svalbard og Jan Mayen, : SJ, : SJM, : 744) is a statistical designation defined by for a collective grouping of two remote jurisdictions of : and . While the two are combined for the purposes of the (ISO) catego.

What does Svalbard and Jan Mayen stand for?

Svalbard and Jan Mayen (Norwegian: Svalbard og Jan Mayen, ISO 3166-1 alpha-2: SJ, ISO 3166-1 alpha-3: SJM, ISO 3166-1 numeric: 744) is a statistical designation defined by ISO 3166-1 for a collective grouping of two remote jurisdictions of Norway: Svalbard and Jan Mayen.

What is a Svalbard & Jan Mayen islands?

The United Nations Statistics Division also uses this code, but has named it the Svalbard and Jan Mayen Islands. Svalbard is an archipelago in the Arctic Ocean under the sovereignty of Norway, but is subject to the special status granted by the Svalbard Treaty.

What is Svalbard & Jan Mayen in ISO 3166-2?

ISO 3166-2:SJ is the entry for Svalbard and Jan Mayen in ISO 3166-2, a system for assigning codes to subnational administrative divisions. However, further subdivision for Svalbard and Jan Mayen occurs under Norway's entry, ISO 3166-2:NO:.

What do Svalbard and Jan Mayen have in common?

Svalbard and Jan Mayen have in common that they are the only integrated parts of Norway not allocated to counties. While a separate ISO code for Svalbard was proposed by the United Nations, it was the Norwegian authorities who took initiative to include Jan Mayen in the code. Its official language is Norwegian.

Who governs Svalbard?

The archipelago is administered by the Governor of Svalbard, which is subordinate to the Norwegian Ministry of Justice and Public Security. Unlike the rest of Norway (including Jan Mayen), Svalbard is a free economic zone and a demilitarized zone, and is not part of the Schengen Area nor the European Economic Area.

Inter energy group Svalbard and Jan Mayen




Svalbard Næringsforening , Longyearbyen Svalbard and Jan Mayen ...

Svalbard Næringsforening, Longyearbyen. 729 likes · 7 talking about this. Verdens nordligste næringsforening og talerør - For et aktivt og bærekraftig næringsliv på Svalbard. The world's

[Svalbard et Jan Mayen -- Wikipédia](#)

Svalbard et Jan Mayen. Svalbard et Jan Mayen est un terme statistique qui fait référence à deux territoires norvégiens de l'océan Arctique : . l'archipel de Svalbard (ou plus souvent l'archipel du Spitzberg en français, bien que le nom ne désigne normalement que la plus grande île de l'archipel), et; l'île Jan Mayen, (non loin du nord-est de l'Islande, ou à l'est du



[Svalbard und Jan Mayen](#)

Die Svalbard und Jan Mayen sind damit das 25st-größte Land in Europa und weltweit auf Rang 126. Mit 0,041 Einwohnern pro km² ist es zudem das am dünnsten besiedelte Land in Europa. Die Inselgruppe besteht aus rund 400 teilweise unbewohnten Inseln. Die Svalbard und Jan Mayen haben keine direkt angrenzenden Nachbarländer.

Svalbard and Jan Mayen Complete Travel Guide

Complete Travel Guide for Svalbard and Jan

Mayen Exploring the Arctic region is a unique and once-in-a-lifetime experience for many travelers. Svalbard and Jan Mayen, while remote, offer a glimpse into the beauty and extremity of ...



January Weather in Longyearbyen Svalbard & Jan Mayen

January Weather in Longyearbyen Svalbard & Jan Mayen. Daily high temperatures are around 15°F, rarely falling below -7°F or exceeding 34°F.. Daily low temperatures decrease by 2°F, from 6°F to 3°F, rarely falling below -18°F or exceeding 26°F.. For reference, on July 21, the hottest day of the year, temperatures in Longyearbyen typically range from 41°F to 47°F, while on ...

Salaries on positions in Svalbard and Jan Mayen

The gross salary range for people working in Svalbard and Jan Mayen is typically from 12,035 NOK (minimum salary) to 38,101 NOK (highest average, actual maximum salary is higher).. This is the total monthly salary including bonuses. Salaries ...



Svalbard and Jan Mayen Breaking News Headlines Today

Stay current with all the latest and breaking



news about Svalbard and Jan Mayen, compare headlines and perspectives between news sources on stories happening today. In total, 4 stories have been published about Svalbard and Jan Mayen which Ground News has aggregated in the past 3 months.

[Svalbard and Jan Mayen](#)

Stay updated with comprehensive news on Svalbard and Jan Mayen from Worldcrunch. Discover insights on Svalbard and Jan Mayen politics, economic strategies, societal issues, and environmental challenges with translations from top international sources. Highlights include Longyearbyen, Svalbard history, and environmental events.



Deep-sea mining to support green transition? The ...


The area potentially concerned stretches from Svalbard to Jan Mayen Island, covering 280 000 square kilometers of Arctic seabed. Despite protests and warnings from environmental organizations, scientists and many ...

[Svalbard and Jan Mayen](#)

Svalbard and Jan Mayen (Norwegian: Svalbard og Jan Mayen, ISO 3166-1 alpha-2: SJ, ISO 3166-1 alpha-3: SJM, ISO 3166-1 numeric: 744) is a statistical designation defined by ISO 3166-1 for a collective grouping of two remote jurisdictions of Norway: Svalbard and Jan Mayen. While the two are combined for the purposes of the International Organization for Standardization (ISO) catego...



- IP65/IP55 OUTDOOR CABINET
- OUTDOOR CABINET WITH AIR CONDITIONER
- OUTDOOR ENERGY STORAGE CABINET
- 19 INCH



????????

????????(???: Svalbard og Jan Mayen,ISO 3166-1
 ??????:SJ,ISO 3166-1 ??????:SJM,ISO 3166-1 ??????
 ?:744)????????????????,????????????????????????
 ? ?????????????????????,????????????????

[Energy in Svalbard and Jan Mayen](#)

When it comes to Energy in Svalbard and Jan Mayen, the Refined petroleum products exports is whereas, the Refined petroleum products imports is . Factbook. Open main menu. Home; Africa; Europe; Check all different factbooks for Svalbard and Jan Mayen below. Svalbard and Jan Mayen Factbook; The Economy of Svalbard and Jan Mayen;



Iceland, Jan Mayen, Svalbard , Vantage Explorations

Follow the bird cliffs and lush moss-covered landscapes of Iceland to the Arctic wonderland of Svalbard, and volcanic allure of Jan Mayen. Antarctica 2025-27 Now Available - Explore more. Search; 800-322-6677; Brochures; Voyage Calendar; Group Bookings; Sustainability in Action; FAQ; Offers. Future Credits by Vantage; Antarctica Deals

[Svalbard y Jan Mayen](#)

Bandera de Noruega, utilizada para representar a Svalbard y Jan Mayen Ubicación de Svalbard. Svalbard y Jan Mayen es una denominación utilizada por la ISO 3166-1 [1] con fines estadísticos, en el que se agrupan dos territorios

de Noruega con jurisdicciones separadas: Svalbard y Jan Mayen.. Tanto Svalbard como Jan Mayen son "parte del Reino de Noruega", aunque no están ...



Review of Olonkin City , Olonkin City, Svalbard and Jan Mayen ...

The island's only permanent settlement, Olonkin City (Olonkinbyen in Norwegian) houses the handful of people who work at the research stations. The accommodations are surprisingly comfortable, with a lounge, a bar, and telephone and Internet connectivity via satellite. A full-time chef cooks all meals for the close-knit population, which doubles in the summer months as ...

arctic islands discovery svalbard jan mayen greenland and iceland

See towering mountains, stunning fjords, majestic waterfalls and gigantic glaciers as you explore Svalbard, Jan Mayen, Greenland and Iceland. Spend several days soaking up the natural beauty of Northwest Spitsbergen National Park and the Scoresby Sund, the largest fjord system on Earth. Discover volcanic Jan Mayen, as well as the remote Icelandic village of Grundarfjörður and ...



[Top places in Svalbard and Jan Mayen](#)



Svalbard and Jan Mayen islands guarantee you sun, magical beaches, and unique cultural heritage. There is hardly a place less traveled by tourists. The Berenberg peak dominates the island's panorama - it is the world's northernmost active surface volcano. Jan Mayen is uninhabited. The only inhabitants of the island are the Norwegian weather station staff, to ...

Jan Mayen

For alle som bor, har bodd eller skulle ønske de hadde bodd på Jan Mayen. For everybody who lives, has lived or wish they had lived on Jan Mayen. Denne siden er ikke en offisiell side administrert av Forsvaret eller Meteorologisk institutt, eller andre som har ansatte på øya.



???????

????????(???Svalbard og Jan Mayen,ISO 3166-1
 ??????:SJ,ISO 3166-1 ??????:SJM,ISO 3166-1 ??????
 ??:744)????????????????,????????????????????
 ?????????????????????,????????????????????
 ???s.j????????? ...

Svalbard i Jan Mayen - Wikipedia, wolna encyklopedia

Svalbard i Jan Mayen (norw. Svalbard og Jan Mayen, ISO 3166-1 alfa-2: SJ, ISO 3166-1 alfa-3: SJM, ISO 3166-1 numeryczny: 744) jest nazwa statystycznej jednostki zdefiniowana w ISO 3166-1.Składa sie z dwóch norweskich terytoriów z niezależna jurysdykcja: Svalbard i Jan Mayen.Terytoria te sa polaczone dla celów kategorii Miedzynarodowej Organizacji ...





Flora and Vegetation of Svalbard and Jan Mayen


Bear Island is both geologically and botanically closely skin to West Spitsbergen and the other islands of Svalbard, and is therefore treated together with that group. Jan Mayen, however, is quite different, being an oceanic-volcanic island separated from Svalbard by deep sea, and will accordingly be treated separately.

[Svalbard and Jan Mayen](#)

Svalbard and Jan Mayen (Norwegian: Svalbard og Jan Mayen, ISO 3166-1 alpha-2: SJ, ISO 3166-1 alpha-3: SJM, ISO 3166-1 numeric: 744) is a statistical designation defined by ISO 3166-1 for a collective grouping of two remote jurisdictions of Norway: Svalbard and Jan Mayen. While the two are combined for the purposes of the International Organization for Standardization (ISO) ...



Solar



[Svalbard y Jan Mayen](#)

Bandera de Noruega, utilizada para representar a Svalbard y Jan Mayen Ubicación de Svalbard. Svalbard y Jan Mayen es una denominación utilizada por la ISO 3166-1 [1] con fines estadísticos, en el que se agrupan dos territorios ...

Contact Us

For catalog requests, pricing, or partnerships, please visit:
<https://www.ian-solar.co.za>