SOLARTECH

WHERE SOLAR MEETS ART & TECHNOLOGY

Solar Energy South Africa

Solar edges Heard and McDonald Islands

Overview

□□□□□□□□□□□□□□Heard Island and McDonald Islands□□HIMI□□□□□□□□□□□1947□□□□□1997□□□□□□□□□□□□□□1600□□□□□□□□□□□□□□□1000□□□□□□□□□□□□□□□□□□3700□□□□□□□□□□□□□80%□□□□□□□□□□□□□□□□□□□□□.

The islands are part of the that includes several islands. In this cold climate, plant life is mainly limited to grasses, lichens, and . Low plant diversity reflects the islands' isolation, small size, severe climate, the short, cool growing season and, for Heard Island, substantial permanent ice cover. The main environmental deter.

Solar edges Heard and McDonald Islands

Solar Panel Edge Seal: Liquid Applied vs. Tape

For solar manufacturers looking to move from their legacy edge tape application to solar edge tape, Graco hot melt technology paired with precision metering comprise an end-to-end solution for those looking to seamlessly dispense liquid edge seal and make adjustments to ...

Heard Island and McDonald Islands

Heard Island is a 368-square-kilometre (142 sq mi) bleak and mountainous island located at 53°06?00?S 73°31?00?E s mountains are covered in glaciers and dominated by . Mawson Peak, a 2,745-metre (9,006 ft) high complex volcano which forms part of the Big Ben massif.. Mawson Peak is the highest Australian mountain (higher than . Mount Kosciuszko), and one of only 2 ...

Heard Island and McDonald Islands

The Territory of Heard Island and McDonald Islands (HIMI; ISO 3166 region code: HMD, HM, 334;) is an Australian external territory comprising a volcanic group of mostly barren Antarctic islands, about two-thirds of the way from Madagascar to Antarctica. The group's overall land area is 372 km2 (144

(PDF) Heard Island and the

McDonald Islands: A window into ...

The Heard and McDonald Islands (HIMI) are two volcanically-active islands on the Northern Kerguelen plateau, in the Southern Indian ocean. is situated on the edge of the Antarctic continent

Proposal to expand Heard Island and McDonald Islands ...

Australia's external Territory of Heard Island and McDonald Islands (HIMI) consists of a remote group of sub-Antarctic islands in the Indian Ocean sector of the Southern Ocean (Figure 1). (4720 m below sea level) to the edge of the territorial waters. It will extend to the top of Mawson's peak at 2813 m above sea level (Fox et al. 2021

Heard en McDonaldeilanden

De Heard en McDonaldeilanden (Engels: Heard Island and McDonald Islands (HIMI)) zijn een onbewoonde onherbergzame subantarctische eilandengroep in het zuiden van de Indische Oceaan op de breedtegraad van Vuurland en op dezelfde lengtegraad als Mumbai.Ze liggen op 1700 km van Antarctica en op 4100 km zuidwestelijk van Perth eilanden vallen onder de ...

Inverter Warranty Extension , SolarEdge UK

The SolarEdge inverter warranty is extendable to 20 or 25 years, depending on inverter model. We manage a rapid RMA process and generally ship

a replacement unit within 48 hours, if the reported defect is eligible for coverage ...

?????????????

????????????? (?????????????????Heard Island and McDonald Islands ??:HIMI) ????????????????? 1947?????????????? 1997?????????????(????)???????

Heard Island and McDonald Islands - Travel guide at Wikivoyage

Heard Island and McDonald Islands are uninhabited, barren, Subantarctic islands in the Southern Ocean, far due south of India and roughly 400 km southeast of Kerguelen of the French Southern and Antarctic Lands.The islands are administered by Australia and listed as a UNESCO World Heritage site.Although it's administered by Australia, the islands are approximately 4,000 ...

??????????

??????????(??:Heard Island and McDonald Islands ,??:HIMI),??????????,1947??????????,1997??????? ???(????????)???????1600????????;??????????1000??????????,?????3700???????,????????80%????? ????,????????? ...

Heard Island and McDonald Islands

Commonwealth of Australia since 1953. The Heard Island and McDonald Islands Act 1953 provides the legislative basis for the Territory's administration. Administration of the Territory is the responsibility of the Australian Government department that administers the Heard Island and McDonald Islands Act 1953. This responsibility has

Heard Island and McDonald Islands

Mawson Peak on Heard Island is the highest Australian mountain (at 2,745 meters, it is taller than Mt. Kosciuszko in Australia proper), and one of only two active volcanoes located in Australian territory, the other being McDonald Island; in 1992, McDonald Island broke its dormancy and began erupting; it has erupted several times since, most

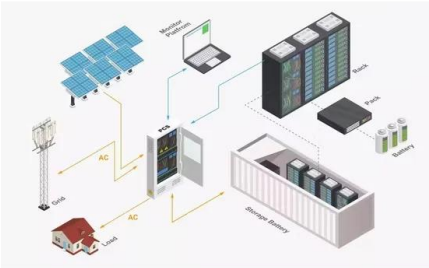

???(??????????)_??

??????????(??:Heard Island and McDonald Islands ,??:HIMI),??????????,1947????????????,1997????? ?????? (??????? ...

Territory of Heard Island and McDonald Islands, Heard and McDonald

The December solstice (summer solstice) in Territory of Heard Island and McDonald Islands is at 2:20 pm on Saturday, December 21, 2024. In terms of daylight, this day is 9 hours, 25 minutes longer than the June solstice. In locations south of the equator, the longest day of the year is around this date.

Heard and McDonald Islands

Heard Island and McDonald Islands are located in the Southern Ocean, approximately 1,700 km from the Antarctic continent and 4,100 km south-west of Perth. As the only volcanically active subantarctic islands they 'open a window into the earth', thus providing the opportunity to observe ongoing geomorphic

Heard Island And McDonald Islands

Heard and McDonald Islands are a group of isolated, uninhabited sub-Antarctic volcanic islands that are situated in the southern Indian Ocean. The Laurens Peninsula forms the northwestern edge of the Heard Island and

features the Anzac Peak which rises to an elevation of 715m. The extreme northern edge of the Island and the Laurens

Heard and McDonald Islands, Australia , SpringerLink

Heard Island is 43 km long and 21 km wide. McDonald Islands are a group of uninhabited rocky islets, 40 km west of Heard Island (Encyclopaedia Britannica 2006).Heard Island has approximately 362.5 km 2 of area and the McDonald Island, 2.6 km 2.The site includes the adjacent offshore rocks and shoals and all territorial waters to a distance of 12 nautical ...

GPS coordinates of Heard Island and McDonald Islands, Heard Island ...

The Territory of Heard Island and McDonald Islands (abbreviated as HIMI) are an Australian external territory and volcanic group of barren Antarctic islands, about two-thirds of the way from Madagascar to Antarctica.The group's overall size is 372 square kilometres (144 sq mi) in area and it has 101.9 km (63 mi) of coastline. Discovered in the mid-19th century, they have been ...

Heard and McDonald Islands

Heard and McDonald Islands. Heard Island and McDonald Islands are located in the Southern



Ocean, approximately 1,700 km from the Antarctic continent and 4,100 km south-west of Perth. As the only volcanically active subantarctic islands they 'open a window into the earth', thus providing the opportunity to observe ongoing geomorphic

??????????

??????????(??: Heard Island and McDonald Islands,??:HIMI),??????????,1947????????? ????,1997??????????(????????)? ??????1600????? ???;??????????1000??????????,?????3700?????

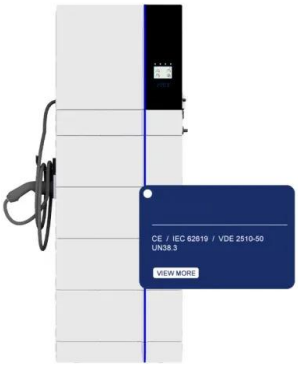

Heard Island and McDonald Islands facts for kids

The Territory of Heard Island and McDonald Islands (HIMI) is an Australian external territory comprising a volcanic group of mostly barren Antarctic islands, about two-thirds of the way from Madagascar to Antarctica.The group's overall size is 372 km 2 (144 sq mi) in area and it has 101.9 km (63 mi) of coastline. Discovered in the mid-19th century, the islands lie on ...

??????????????????????????????

??????????????????????????????? (??????: Heard Island and McDonald Islands) ??????????????? ??????????????????????????????????? (Territory of Heard Island and McDonald Islands) [1] [2] ??????????

Join a SolarEdge advanced training near you and earn 45 CPD ...

As a valued SolarEdge installer, we would like to invite you to take part in a FREE one-day Advanced Technical Training Session in your state; which includes morning and afternoon tea, as well as a hot lunch.. This SolarEdge Advanced Training will increase your existing SolarEdge installation and product knowledge, while introducing you to new products such as the ...

Heard Island and McDonald Islands

Heard Island and McDonald Islands in the Southern Ocean A map of Heard Island and McDonald Islands. Heard Island, by far the largest of the group, is a 368-square-kilometre (142 sq mi) mountainous island covered by 41 glaciers [21] (the island is 80% covered with ice [1]) and dominated by the Big Ben massif has a maximum elevation of 2,745 metres (9,006 ft) at ...

Heard and Mcdonald Islands

HEARD AND MCDONALD ISLANDS AUSTRALIA Heard Island and the McDonald Islands are in the

Southern Ocean, approximately 4,100 km south-west of Perth and 1,700 km from the Antarctic continent. Their distinctive conservation value is as one of the world's rare pristine island ecosystems which have virtually no ...

Contact Us

For catalog requests, pricing, or partnerships, please visit:
https://www.ian-solar.co.za