

Solar Energy South Africa

Solar panel to outlet South Georgia and South Sandwich Islands



Solar panel to outlet South Georgia and South Sandwich Islands



South Georgia and the South Sandwich Islands

1 South Georgia Island is the only inhabited island, with the summer-only settlement of Grytviken, and the only one regularly visited by cruise ships. Minor islands are ranged along its north coast - those visited by cruises are Willis, Bird, Albatross and Prion, and Cooper. The south coast is exposed to raging winds and waves and is seldom visited - Annenkov is the only large island ...

South Georgia and The South Sandwich Islands

South Georgia and The South Sandwich Islands : Stamps : Years List : Colnect. Buy, sell, trade and exchange collectibles easily with Colnect collectors community. Only Colnect automatically matches collectibles you want with collectables collectors offer for sale or swap. Colnect collectors club revolutionizes your collecting experience!



South Georgia and the South Sandwich Islands

British overseas territory in the Southern Atlantic Ocean. This page was last edited on 27 November 2024, at 11:44. All structured data from the main, Property, Lexeme, and EntitySchema namespaces is available under the Creative Commons CC0 License; text in the other namespaces is available under the Creative Commons Attribution-ShareAlike License; ...

South Georgia and the South Sandwich Islands

Closeup map of the South Sandwich Islands
 NASA satellite photograph of Montagu Island.
 The South Sandwich Islands comprise 11 mostly volcanic islands (excluding tiny satellite islands and offshore rocks), with some active volcanoes. They form an island arc running north-south in the region 56°18'-59°27'S, 26°23'-28°08'W, between about 350 and 500 mi (300 and 430 nmi; ...



South Georgia and South Sandwich Islands

Photos of South Georgia and South Sandwich Islands. view 2 photos. Country Flag. View Details. Country Map. View Details. Locator Map. View Details. Contents. Introduction. Geography. People and Society. Environment. Government. Transportation. Military and Security. Introduction. Background. Tip. Visit the Definitions and Notes page to view a

South Georgia and the South Sandwich Islands

South Georgia and the South Sandwich Islands Cruises to Antarctica, Polar Travel With Cool Antarctica and Antarctica Travels Notes * Prices are per person. the lowest price is usually for triple occupancy in a basic cabin, the highest for ...



Home


Zeerust Solar is one of South Africa's newest solar projects, helping to put the North West



Province firmly on the country's clean power map. With over 250 000 solar modules harnessing the intense power of the sun, this 75MW solar project supplies South Africa with 180 000 MWh/year of much-needed green energy and benefits the local [...]

South Georgia Cruises & Island Tours , Swoop Antarctica

Immerse yourself in the largest king penguin colonies on the planet, home to an almost uncountable number of birds.; Wade ashore on South Georgia's beaches to watch battling bull elephant seals or playful fur seal pups gambolling in the surf.; Retrace the final leg of Shackleton's epic hike across the island to the old whaling station at Stromness.; Gaze in awe at some of ...



[South Georgia Island Population 2024](#)

South Georgia, sometimes referred to as Isla San Pedro, is an island that is located in the South Atlantic Ocean and is part of the British administration of the South Sandwich Islands and part of the British Overseas Territory of South Georgia. The island is located 1400km from the Falkland Islands and is about 170km long and 35km wide.

Geology of South Georgia and the South Sandwich Islands

The island of South Georgia is unusual among oceanic islands for having pre-Cretaceous

sedimentary rocks underlying much of the island and a significant portion of felsic igneous rocks. Two-thirds of the island consists of intensely folded flysch, capped with Aptian age fossils, tuff and greywacke in the Cumberland Bay Series.




Georgia Poludniowa i Sandwich Poludniowy - Wikipedia, wolna

...

South Georgia and the South Sandwich Islands, SGSSI) - brytyjskie terytorium zamorskie na południowym Oceanie Atlantyckim. Leży niedaleko południowego koła podbiegunowego. Terytorium obejmuje wyspy: Georgia Poludniowa oraz Sandwich Poludniowy, które poprzednio administracyjnie podlegały pod Falklandy.

Boundaries: South Georgia and the South Sandwich Islands

The ultimate goal of the Argentinian forces was to annex the South Sandwich Islands, South Georgia, and the Falklands. Despite these plans, however, the British moved in to re-take the territory, and on June 20, 1982, the British were successful in defeating the invading Argentine forces. By 1985, both South Georgia and the South Sandwich



Airports near South Georgia and the South Sandwich Islands

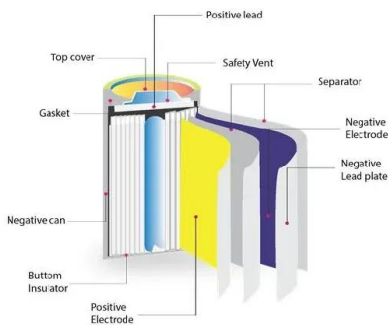
Find the travel options from Nearby airports to



South Georgia and the South Sandwich Islands that best suit you. Rome2Rio. Airports near South Georgia and the South Sandwich Islands. Find Transport to South Georgia and the South Sandwich Islands. Travel from. To. See all options. Search accommodation with Expedia. Duration: 1h 45m:

How to Visit

South Georgia & the South Sandwich Islands are only accessible by sea. There is no visitor accommodation ashore, therefore most people visit by cruise ship or yacht. All visits require a visit permit. Visit permit applications for both commercial and private vessels are submitted by the vessel owners or operators. Individual passengers don't



South Georgia and South Sandwich Islands , SpringerLink

HISTORY. South Georgia was probably first sighted by a London merchant, Antonio de la Roche, and then in 1756 by a Spanish Captain, Gregorie Jerez. The first landing and exploration was undertaken by Captain James Cook, who formally took possession in the name of

News Stories - Government of South Georgia & the South Sandwich Islands

GSGSSI would like to congratulate Tristan da Cunha on the establishment of their new Marine Protection Zone. With the establishment of this

protected area, Tristan da Cunha joins South Georgia & the South Sandwich Islands and other UK Overseas Territories, including Ascension, St Helena, Pitcairn and the British Indian Ocean Territory, in making a lasting commitment to ...



South Georgia and South Sandwich Islands , SeaLegacy

A sequence of multi-faceted events and initiatives began to unfold in the hopes of adding protections to the area. The archipelagos became protected under the South Georgia and South Sandwich Islands Marine Protected Area (SGSSI-MPA) in 2012, becoming one of the world's largest MPA's, spanning an area of 1.24 million square kilometers.

The future of the South Georgia and South Sandwich Islands ...

The South Georgia and South Sandwich Islands MPA (hereafter, SGSSI MPA) 4 covers the entirety of the Maritime Zone, extending to 200 nm. The MPA is one of the world's largest, covering an area of 1.24 million km². It was established with the aim of conserving the rich marine biodiversity and for providing a framework for marine environmental



Südgeorgien und die Südlichen Sandwichinseln - Wikipedia

Südgeorgien und die Südlichen Sandwichinseln



(von der Inselregierung verwendete Abkürzung SGSSI [1]) sind ein britisches Überseegebiet im Südatlantik, das aus Südgeorgien und den Südlichen Sandwichinseln besteht. Die Inseln sind 3677 km vom Südpol entfernt. Da sie nördlich des 60. Breitengrades südlicher Breite liegen, fallen sie nicht in den Anwendungsbereich des ...

South Georgia - A Visitor's Guide

Our film 'South Georgia - A Visitor's Guide' is compulsory viewing for all visitors to South Georgia. Its aim is to inspire visitors to respect and protect the island and its wildlife during their visit. Narrated by Sir David Attenborough, and produced by leading wildlife film-makers Silverback Films, the story showcases the incredible story of South Georgia's ecological recovery



??????????????

??????????????(?: South Georgia and the South Sandwich Islands,??? SGSSI)??????????????????
 ??????????????????????,????????????????????
 ??????????????????,????????????,?????3592? ...

South Georgia and South Sandwich Islands

With 11 main islands and several smaller islets, the South Sandwich Islands are also part of the South Georgia British Overseas Territory, despite lying around over 700-kilometres southeast. Volcanic in origin, this island chain is incredibly inhospitable and consists of numerous perilous



peaks, some of which remain active while others are snow

Contact Us

For catalog requests, pricing, or partnerships, please visit:

<https://www.ian-solar.co.za>