


Solar Energy South Africa

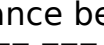
Solarcityron com Bonaire Sint Eustatius and Saba





Overview

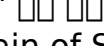
The Caribbean Netherlands form part of the Lesser Antilles. Within this island group: Bonaire is part of the ABC islands within the Leeward Antilles island chain off the Venezuelan coast. The Leeward Antilles have a mixed volcanic and coral origin. Saba and Sint Eustatius are part of the SSS islands within the Leeward Islands. They are located east of Puerto Rico and the V. The Caribbean Netherlands form part of the Lesser Antilles. Within this island group: Bonaire is part of the ABC islands within the Leeward Antilles island chain off the Venezuelan coast. The Leeward Antilles have a mixed volcanic and coral origin. Saba and Sint Eustatius are part of the SSS islands within the Leeward Islands. They are located east of Puerto Rico and the Virgin Islands. The locals (French, Spanish, Dutch and the locally spoken English) consider them part of the Windward Islands, although, in the international English language, the Windward Islands refer to other islands further south. These two islands are of volcanic origin and hilly, leaving little ground suitable for agriculture. The highest point is Mount Scenery, 887 m (2,910 ft), on Saba. This is the highest point in the country and in the entire Kingdom of the Netherlands.

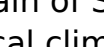
 Map showing Bonaire, Sint Eustatius, and Saba

 Relative distance between mainland Netherlands in Europe and the Caribbean Netherlands

 The Caribbean BES islands are subdivisions of the country of the Netherlands and are therefore referred to as the "Caribbean Netherlands."

 Klein Bonaire (Bonaire in the background)

 The hilly terrain of Saba

 Climate

The islands of the Caribbean Netherlands enjoy a tropical climate with warm weather all year round. The Leeward Antilles are warmer and drier than the Windward islands. In summer, the Windward Islands can be subject to hurricanes. Forest cover is around 6% of the total land area of the Caribbean Netherlands, equivalent to 1,910 hectares (ha) of forest in 2020, which was unchanged from 1990. In 2020, naturally regenerating forest covered 1,910 hectares (ha) and planted forest covered 0 hectares (ha). Of the naturally regenerating forest 0% was reported to be primary forest (consisting of native tree species with no clearly visible indications of human activity) and around 17% of the forest area was found withi.

The Caribbean Netherlands is a geographic region of the located outside of Europe, in the , consisting of three special municipalities. These are the islands of , , and , as they are also known in legislation, or the BES islands for short. The islands are officially classified as in the Netherlands and as The Caribbean Netherlands is a geographic region of the located outside of Europe, in the , consisting of three special municipalities. These are the

islands of , , and , as they are also known in legislation, or the BES islands for short. The islands are officially classified as in the Netherlands and as of the ; as such, does not automatically apply to them. Bonaire (including the islet of) is one of the and is located close to the coast of . Sint Eustatius and Saba are in the main group and are located south of and northwest of . The Caribbean Netherlands, which should not be confused with the more comprehensive , has a population of 30,397.

The three islands gained their current status following the on 10 October 2010. At the same time, the islands of and became constituent countries (: landen) within the . The island of is also an constituent country of the Kingdom; Aruba gaining its status in 1986 after seceding from The three islands gained their current status following the on 10 October 2010. At the same time, the islands of and became constituent countries (: landen) within the . The island of is also an constituent country of the Kingdom; Aruba gaining its status in 1986 after seceding from . The constituent countries of the Dutch kingdom are autonomous (self-governing) while the special municipalities (Caribbean Netherlands) are legally part of the constituent country of The Netherlands. The Kingdom Of The Netherlands consists of the constituent countries of Aruba, Curaçao, Sint Maarten and The Netherlands (which includes Bonaire, Saba, St. Eustatius). The term "" may refer to the three special municipalities (e.g. for stamps), but may also refer to all of the Caribbean islands within the Kingdom of the Netherlands. The population of the Caribbean Netherlands is 30,397 as of 2024. Their total area is 328 square kilometres (127 sq mi). In 2012, the islands of the Caribbean Netherlands voted for the first time, due to being special municipalities of the Kingdom of the Netherlands, in the .

The special municipalities (: bijzondere gemeenten) carry many of the functions normally performed by . The executive power rests with the Governing Council headed by an Island governor. The main democratic body is the . Dutch citizens of these three islands are entitled to vote in Dutch national elections and (as all Dutch nationals). The special municipalities (: bijzondere gemeenten) carry many of the functions normally performed by . The executive power rests with the Governing Council headed by an Island governor. The main democratic body is the . Dutch citizens of these three islands are entitled to vote in Dutch national elections and (as all Dutch nationals) in European elections. Officially the islands are classed in Dutch law as being (literally translated as "public bodies") and not gemeenten (). Unlike normal municipalities, they do not form part of a and the powers normally exercised by provincial councils within municipalities are divided between the island governments themselves and the central government by means of the National Office for the Caribbean Netherlands. For this reason, they are called

"special" municipalities. Many Dutch laws make special provisions for the Caribbean Netherlands. For example, is not on the same level as it is in the European Netherlands. National OfficeThe National Office for the Caribbean Netherlands (: Rijksdienst Caribisch Nederland) is responsible for taxation, policing, immigration, transport infrastructure, health, education, and social security in the islands and provides these services on behalf of the Government of the Ne.

Until 1 January 2011, the three islands used the ; after that all three switched to the , rather than the (which is used in the European Netherlands) or the (which is being adopted by the other two former Antillean islands of and).

The telephone remains , that of the former Netherlands Antilles, and is shared with Curaçao. The has assigned the country code for these islands. The has not established a root zone for the Internet and whether it will be used is unk. The telephone remains , that of the former Netherlands Antilles, and is shared with Curaçao. The has assigned the country code for these islands. The has not established a root zone for the Internet and whether it will be used is unknown.

• • • • • • • • • • , the ISO codes for the subdivisions of the Caribbean Netherlands• .

• • • •

Solarcityron com Bonaire Sint Eustatius and Saba



Solar Farms in Bonaire, Sint Eustatius and Saba , RESDM

Find solar panel locations in Bonaire, Sint Eustatius and Saba through our Bonaire, Sint Eustatius and Saba solar farm map. Analyze the main characteristics of solar farms in this country, sort these by capacity, panels area and landscape area. Discover the largest solar farms in Bonaire, Sint Eustatius and Saba and find solar farms near you.

Bonaire, Sint Eustatius and Saba (Caribisch Nederland)

?? Bonaire, Sint Eustatius and Saba (Caribisch Nederland) Bonaire, Sint Eustatius and Saba is a country located in Caribbean on the continent of Americas. The population of Bonaire, Sint Eustatius and Saba consists of 30,676 people, whereof 15,790 are male and 14,886 female.



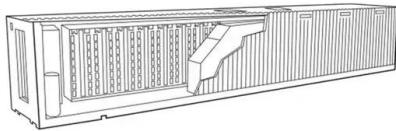
- IP65/IP55 OUTDOOR CABINET
- OUTDOOR MODULE CABINET
- OUTDOOR ENERGY STORAGE CABINET
- 19 INCH

Bonaire, Sint-Eustatius en Saba streven naar hechtere ...

Kralendijk - Op de eerste dag van de Eilandentop, gehouden op 16 januari 2024, hebben Bonaire, Sint-Eustatius en Saba hun optimisme uitgesproken over een diepgaande samenwerking. Deze bijeenkomst, gericht op het bereiken van een gezamenlijke samenwerking en standpuntbepaling met betrekking tot de herziening van de WolBES en FinBES, zag de

18 miljoen extra voor goede uitvoering taken Bonaire, Saba en Sint

DEN HAAG - Vanaf 2024 zal het kabinet jaarlijks 8,6 miljoen euro toewijzen aan Bonaire, Saba en Sint-Eustatius om hun taken als openbare lichamen te verbeteren. Dit komt voort uit de Voorjaarsnota 2024, in lijn met het advies van ...



WINAIR gaat meer vluchten aanbieden naar Sint-Eustatius en Saba

Volgens de luchtvaartmaatschappij zullen passagiers vanaf 15 januari extra vluchtopties hebben bij het reizen naar Sint-Eustatius en Saba. De toevoeging van een ochtendvlucht naar zowel Saba als Sint-Eustatius, samen met een vroege avondvlucht naar Sint-Eustatius, betekent een aanzienlijke verbetering van de opties, vooral voor Sint-Eustatius.

Luchtfotografie boven Sint-Eustatius, Saba en Bonaire gestart

In december en januari zijn meerdere vluchten gepland om luchtfoto's en hoogtemetingen van Sint-Eustatius, Saba en Bonaire te verkrijgen. Het initiatief, geleid door de Openbare Lichamen en het Ministerie van Binnenlandse Zaken en Koninkrijksrelaties, heeft als doel de registratie van adressen en gebouwen op de eilanden te verbeteren.




EU selecteert Bonaire, Sint-Eustatius and Saba as front



Bonaire, Sint-Eustatius, and Saba are in the selected group of 30 islands chosen by the European Union (EU) to participate in the '30 for 2030' project. The islands, which were selected after an extensive selection process, can count on intensive support from the EU to realize their ambition to have fully sustainable energy facilities by 2030.

30 miljoen extra voor armoedebestrijding Bonaire Saba en Sint-Eustatius

De hoogte van de AWW voor bijvoorbeeld weduwen vanaf 58 jaar op Bonaire stijgt hiermee met 111 dollar, op Saba met 98 dollar en op Sint-Eustatius met ongeveer 19 dollar naar 1.030 dollar per maand op Bonaire, 1.171 dollar op Saba en 1.101 dollar per maand op Sint-Eustatius. Het sociaal minimum op Bonaire, Saba en Sint-Eustatius kan pas worden



[Bonaire, Saint Eustasius and Saba](#) [?????](#)

Bonaire?Saint Eustasius?Saba????????????????,?????
 ?????????????????????????????????2010?,???????????,Bonair
 e?Sint Eustatius?Saba?????????????,?????????????

EU selects Bonaire, Sint-Eustatius and Saba as front

Bonaire, Sint-Eustatius, and Saba are in the selected group of 30 islands chosen by the European Union (EU) to participate in the '30 for 2030' project. The islands, which were selected after an extensive selection process, ...



Oranjestad, Bonaire, Sint Eustatius and Saba, Netherlands

Oranjestad Geographical coordinates: Latitude: 17.4833, Longitude: -62.9833 17° 28' 60" North, 62° 58' 60" West Oranjestad Area: 2,100 hectares 21.00 km² (8.11 sq mi): Oranjestad Altitude: 48 m (157 ft) Oranjestad Climate: Tropical savanna climate (Köppen climate classification: Aw)

Eindelijk nieuwe overeenkomst Sint-Eustatius en Saba met

ORANJESTAD/THE BOTTOM - Er is eindelijk overeenstemming tussen de Openbare Lichamen Sint-Eustatius en Saba enerzijds en de operator van de Makana Ferry, het op Anguilla gevestigde Blue & Blue. TUI biedt vliegtickets van en naar Bonaire aan met 10 procent korting. Advertorial Black Friday bij TUI: 150 euro korting op vakantie naar Bonaire.



Top Up

Top Up Digicel Prepaid Phones Anytime, Anywhere - Enjoy 24/7 access to instant mobile recharges in real-time without transaction fees. Easily add prepaid credit or plans to any active

1mwh (500kw/1mw)
AIR COOLING
ENERGY STORAGE CONTAINER



Digital number with our convenient and secure online top up platform.

Rotech Bonaire , Kralendijk Bonaire, Sint Eustatius ...

Rotech Bonaire, Kralendijk. 604 likes · 42 talking about this · 92 were here. Headquartered in Aruba and serving island communities throughout the Caribbean, Rotech Technical Services provides an



How to call Bonaire, Saba and St. Eustatius: country code, area ...

How to call Bonaire, Saba and St. Eustatius (former Netherlands Antilles) from the USA & Canada: 011 - 599 - phone number * Use also to TEXT Caribbean Netherlands numbers. ** 011599 and +599 often work interchangeably from cell phones.

Sint Eustatius

Sint Eustatius (Sant'Eustachio, detta anche Saint Eustace o Statia) è un'isola che costituisce una municipalità speciale dei Paesi Bassi (in olandese: bijzondere gemeente), situata nel Mar dei Caraibi. È situata a est delle Isole Vergini. L'isola prende il nome da Sant'Eustachio. Assieme a Bonaire e Saba fa parte delle Isole BES (o Paesi Bassi caraibici).





Public Entity Saba , The Bottom Bonaire, Sint Eustatius and Saba ...

Did you know that Panama, Bonaire, Sint Eustatius, and Saba offer exciting opportunities for collaboration? The connection between Panama and the Kingdom of the Netherlands is not only geographical but also economic. As close neighbors in the Caribbean, linked by both sea and air routes, the potential for mutual cooperation is vast.

Kaart MICHELIN Bonaire, Sint Eustatius en Saba

De MICHELIN kaart Bonaire, Sint Eustatius en Saba: stadsplattegronden, wegenkaart en toeristische kaart Bonaire, Sint Eustatius en Saba, met hotels, toeristische bezienswaardigheden en restaurants MICHELIN Bonaire, Sint Eustatius en Saba




TGWC begins construction of Dutch Caribbean's ...

The solar park in Bonaire will consist of an impressive 10.816 solar panels that will be generating about 10 megawatts of electricity to the entire island. Estimates state that around 5.000 households will be powered by the ...

Bonaire, Sint Eustatius, and Saba International Travel Information

Crime: Bonaire, Saba, and Sint Eustatius are all

assessed as low-crime areas as their small populations provide a high level of social control and their police forces are professional and responsive. Those crimes that do occur are generally non-violent, financially-motivated, and opportunistic in nature such as pickpocketing, thefts of unattended bags, and ...



Population of Bonaire, Sint Eustatius and Saba

Population Density of Bonaire, Sint Eustatius and Saba . Today, Bonaire, Sint Eustatius and Saba has a population density of 93.5229 people per square kilometer. The country has seen a change in density from 21.3247 people/km² since the 1950 to 93.5229 people/km² in 2024.

Kralendijk Bonaire, Sint Eustatius and Saba

Green Recovery Bonaire, Kralendijk. 551 likes. Kies voor zonne-energie door panelen met het hoogste rendement en de scherpste prijs van Green Recovery Bonaire. Green Recovery Bonaire , Kralendijk Bonaire, Sint Eustatius and Saba



Verzamelnaam Voor Bonaire, Sint Eustatius En Saba

Antwoorden voor VERZAMELNAAM VOOR BONAIRE, SINT EUSTATIUS EN SABA in Kruiswoordpuzzel en pijlen. Vind de ? beste antwoorden en synoniemen om elk soort woordspelletje af te maken. Onder de antwoorden die je hier kunt vinden is BESeilanden met 11 letters het beste. Als je erop

klikt of op andere woorden, kun je soortgelijke woorden en

[????????????????????????????????](#)

????????????????????????????????(?????: Bonaire, Sint Eustatius en Saba)????????????????????3?????(????? ??????????????????)?????????.
????????????????????(???)????????????????????????



Contact Us

For catalog requests, pricing, or partnerships, please visit:
<https://www.ian-solar.co.za>