

## Solar Energy South Africa

# Sonnenkraft com South Georgia and South Sandwich Islands



## Overview

---

South Georgia and the South Sandwich Islands (SGSSI) is a in the southern . It is a remote and inhospitable collection of islands, consisting of and a chain of smaller islands known as the . South Georgia is 165 kilometres (103 mi) long and 35 kilometres (22 mi) wide and is by far the largest island in the territory. The.

South Georgia and the South Sandwich Islands (SGSSI) is a remote and inhospitable collection of islands, consisting of 3592 islands and a chain of smaller islands known as the 700 islands. South Georgia is 165 kilometres (103 mi) long and 35 kilometres (22 mi) wide and is by far the largest island in the territory. The.

## Sonnenkraft com South Georgia and South Sandwich Islands

---



### Georgia Poludniowa i Sandwich Poludniowy - Wikipedia, wolna

...

South Georgia and the South Sandwich Islands, SGSSI) - brytyjskie terytorium zamorskie na południowym Oceanie Atlantyckim. Leży niedaleko południowego koła podbiegunowego. Terytorium obejmuje wyspy: Georgia Poludniowa oraz Sandwich Poludniowy, które poprzednio administracyjnie podlegały pod Falklandy.

### Books set in South Georgia and the South Sandwich Islands

Recommended reading for every destination on earth: We found 18 books set in South Georgia and the South Sandwich Islands. Toggle navigation. Map; About; Add a book; Books set in South Georgia and the South Sandwich Islands 18 books set in



### Job Vacancies - Government of South Georgia & the South Sandwich Islands

Government of South Georgia & the South Sandwich Islands. NEWS. Latest News; Newsletter Archive; VISITORS. How to Visit; Visitor Policy & Risk Awareness; Stanley, Falkland Islands, South Atlantic, Tel: +500 28200 Fax: +500 28201 Contact Us: here. Links. Sitemap About SGSSI SG Newsletter Visit South Georgia

## South Georgia and the South Sandwich Islands: Marine P

The future marine protection of South Georgia and the South Sandwich Islands has been a long-standing campaign for the APPG and our associate members, including the Pew Trusts, and featured in our recent "Keeping 1.5 alive" report, which sets out nine priorities for the forthcoming COP28 summit, which begins next week.



Deye Official Store

10 years warranty




## South Georgia and The South Sandwich Islands

South Georgia and The South Sandwich Islands : Stamps : Years List : Colnect. Buy, sell, trade and exchange collectibles easily with Colnect collectors community. Only Colnect automatically matches collectibles you want with collectables collectors offer for sale or swap. Colnect collectors club revolutionizes your collecting experience!

## [South Georgia - A Visitor's Guide](#)

Our film 'South Georgia - A Visitor's Guide' is compulsory viewing for all visitors to South Georgia. Its aim is to inspire visitors to respect and protect the island and its wildlife during their visit. Narrated by Sir David Attenborough, and produced by leading wildlife film-makers Silverback Films, the story showcases the incredible story of South Georgia's ecological recovery



## The future of the South Georgia and South Sandwich Islands ...

The South Georgia and South Sandwich Islands



MPA (hereafter, SGSSI MPA) 4 covers the entirety of the Maritime Zone, extending to 200 nm. The MPA is one of the world's largest, covering an area of 1.24 million km<sup>2</sup>. It was established with the aim of conserving the rich marine biodiversity and for providing a framework for marine environmental

## 25 Interesting South Georgia Facts and Tips to Inspire ...

1. South Georgia is not part of Antarctica. South Georgia and the South Sandwich Islands are a chain of sub-Antarctic islands in the Southern Ocean. They are located more than 2,000km from the continent of Antarctica but the reason ...



??????????????

????????????????????,????????????????????  
 ???(????????)1300??,????????????,????????????  
 ??,1985????????? ...

## Geology of South Georgia and the South Sandwich Islands

The island of South Georgia is unusual among oceanic islands for having pre-Cretaceous sedimentary rocks underlying much of the island and a significant portion of felsic igneous rocks. Two-thirds of the island consists of intensely folded flysch, capped with Aptian age fossils, tuff and greywacke in the Cumberland Bay Series.





## Animals of South Georgia: An Overview of South ...

South Georgia and the Sandwich Islands are UK Overseas Territories. And in 2022 the Government designated them as Protected Areas for better conservation and to keep tourism responsible too. Secret Atlas is committed ...

## South Sandwich Islands , Volcanic, Map, & Facts , Britannica

South Sandwich Islands, group of actively volcanic islets in the South Atlantic Ocean, north of the Weddell Sea and 470 miles (760 km) southeast of the island of South Georgia. They extend for 190 miles (305 km), occupy 120 square miles (310 square km), and are covered with glaciers. Until 1985 they were included within the Falkland Islands (Islas ...



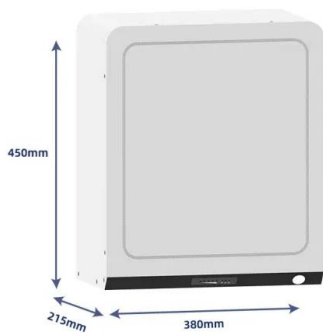
## South Georgia topographic map, elevation, terrain

Location: South Georgia, South Georgia and South Sandwich Islands (-55.09300 -42.35474 -53.35008 -35.40576) Average elevation: 30 ft. Minimum elevation: 0 ft. Maximum elevation: 8,570 ft. Other topographic maps. Click on a map to view its topography, its elevation and its terrain. King Edward Point.

## How to Visit

South Georgia & the South Sandwich Islands are only accessible by sea. There is no visitor accommodation ashore, therefore most people visit by cruise ship or yacht. All visits require a

visit permit. Visit permit applications for both commercial and private vessels are submitted by the vessel owners or operators.

## South Georgia and the South Sandwich Islands (Q35086)

British overseas territory in the Southern Atlantic Ocean. This page was last edited on 27 November 2024, at 11:44. All structured data from the main, Property, Lexeme, and EntitySchema namespaces is available under the Creative Commons CC0 License; text in the other namespaces is available under the Creative Commons Attribution-ShareAlike License; ...

??????????????

OverviewHistoryLanguagesGeographyClimateGovernmentEconomyEcology

South Georgia and the South Sandwich Islands (SGSSI) is a British Overseas Territory in the southern Atlantic Ocean. It is a remote and inhospitable collection of islands, consisting of South Georgia and a chain of smaller islands known as the South Sandwich Islands. South Georgia is 165 kilometres (103 mi) long and 35 kilometres (22 mi) wide and is by far the largest island in the territory. The ...




## Five Things to Do in the South Sandwich Islands



One of the few markers of human life in South Georgia and the South Sandwich Islands is the Norwegian Lutheran church in Grytviken. This neo-Gothic structure was constructed by whalers, led by explorer Carl Anton Larsen, during 1912-1913. The church was consecrated on Christmas Day in 1913, and its graveyard has sixty-four graves, including

## South Georgia and the South Sandwich Islands

Closeup map of the South Sandwich Islands  
 NASA satellite photograph of Montagu Island.  
 The South Sandwich Islands comprise 11 mostly volcanic islands (excluding tiny satellite islands and offshore rocks), with some active volcanoes. They form an island arc running north-south in the region 56°18'-59°27'S, 26°23'-28°08'W, between about 350 and 500 mi (300 and 430 nmi); ...



## Boundaries: South Georgia and the South Sandwich ...

Perched like small dots in the middle of the South Atlantic Ocean between South America, Africa, and the continent of Antarctica, South Georgia and the South Sandwich Islands have limited territory and a tiny population. ...

## Boundaries: South Georgia and the South Sandwich Islands

The ultimate goal of the Argentinian forces was to annex the South Sandwich Islands, South Georgia, and the Falklands. Despite these plans, however, the British moved in to re-take the territory, and on June 20, 1982, the British were



liegen, fallen sie nicht in den Anwendungsbereich des ...

## South Georgia and the South Sandwich Islands

South Georgia South Georgia and its associated smaller offshore islands, islets and stacks lie between the parallels of 53°00'S and 55°00'S, and between the meridians of 34°30'W and 42°00'W. These islands are very isolated, lying about 870 miles (1,400 km) east-south-east of the Falkland Islands, 963 miles (1,550 km) north-east of



## [South Georgia Island Cruises & Tours](#)

Revel in the immense vastness and immeasurable beauty of an Antarctica Cruise as you float past extraordinary landscape after extraordinary landscape on your journey to South Georgia Island from Argentina. Push your adventure-loving spirit out of its comfort zone as you take in the sea's icy surface and marvel at the towering glaciers that rise above you from aboard the ...

## Fisheries Overview - Government of South Georgia & the South Sandwich

Krill at South Georgia & the South Sandwich Islands are not self-sustaining but dependent on the northerly movement of krill in the currents of the Southern Ocean from their spawning grounds under the ice in the Antarctic Peninsula and Weddell Sea. Krill reproduction is highly dependent on sea ice conditions and hence environmental factors.





## [South Georgia Island Population 2024](#)

What is South Georgia Island? South Georgia, sometimes referred to as Isla San Pedro, is an island that is located in the South Atlantic Ocean and is part of the British administration of the South Sandwich Islands and part of the British Overseas Territory of South Georgia. The island is located 1400km from the Falkland Islands and is about

## Sunrise and Sunset in South Georgia/Sandwich Is.

South Georgia and the South Sandwich Islands:  
 Country: United Kingdom: Abbreviations: GS, SGS: Capital: King Edward Point: Time Zones: 1:  
 ? Sunrise and ? Sunset in South Georgia/Sandwich Is. (1 Location) King Edward Point: ? 3:46 am: ? 8:56 pm: How was your experience? Thank you for your feedback!



## [South Sandwich Islands](#)

The South Sandwich Islands (Spanish: Islas Sandwich del Sur) are a chain of uninhabited volcanic islands in the South Atlantic Ocean. They are administered as part of the British Overseas Territory of South Georgia and the South Sandwich Islands. The chain lies in the sub-Antarctic region, about 700 kilometres (430 mi) southeast of South Georgia and 1,700 kilometres (1,100 ...

## Contact Us

For catalog requests, pricing, or partnerships, please visit:  
<https://www.ian-solar.co.za>