

Solar Energy South Africa

South Georgia and South Sandwich Islands cummins microgrid



Overview

South Georgia and the South Sandwich Islands (SGSSI) is a in the southern . It is a remote and inhospitable collection of islands, consisting of and a chain of smaller islands known as the . South Georgia is 165 kilometres (103 mi) long and 35 kilometres (22 mi) wide and is by far the largest island in the territory. The.

South Georgia and the South Sandwich Islands (SGSSI) is a remote and inhospitable collection of islands, consisting of 3592 islands and a chain of smaller islands known as the 700 islands. South Georgia is 165 kilometres (103 mi) long and 35 kilometres (22 mi) wide and is by far the largest island in the territory. The.

South Georgia and South Sandwich Islands cummins microgrid

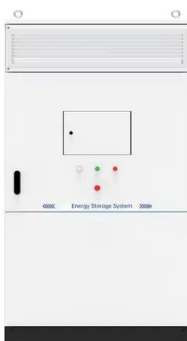


South Georgia and the South Sandwich Islands

Closeup map of the South Sandwich Islands
 NASA satellite photograph of Montagu Island.
 The South Sandwich Islands comprise 11 mostly volcanic islands (excluding tiny satellite islands and offshore rocks), with some active volcanoes. They form an island arc running north-south in the region 56°18'-59°27'S, 26°23'-28°08'W, between about 350 and 500 mi (300 and 430 nmi; ...

Boundaries: South Georgia and the South Sandwich Islands

The ultimate goal of the Argentinian forces was to annex the South Sandwich Islands, South Georgia, and the Falklands. Despite these plans, however, the British moved in to re-take the territory, and on June 20, 1982, the British were successful in defeating the invading Argentine forces. By 1985, both South Georgia and the South Sandwich



South Georgia and the South Sandwich Islands

Countries of South America: Argentina · Bolivia · Brazil · Chile · Colombia · Ecuador · Guyana · Paraguay · Peru · Suriname · Trinidad and Tobago ? · Uruguay · Venezuela Other territories: Aruba · Bonaire · Curaçao · Falkland Islands · French Guiana · South Georgia and the South Sandwich Islands ? : partly located in South

[South Georgia - A Visitor's Guide](#)

Our film 'South Georgia - A Visitor's Guide' is compulsory viewing for all visitors to South Georgia. Its aim is to inspire visitors to respect and protect the island and its wildlife during their visit. Narrated by Sir David Attenborough, and produced by leading wildlife film-makers Silverback Films, the story showcases the incredible story of South Georgia's ecological recovery



South Georgia and South Sandwich Islands

Location: Shag Rocks general pelagic--over 2 miles offshore South Georgia and South Sandwich Islands. Great Shearwater *Ardenna gravis* # Count: 1. Date: 11 Dec 2024. Observer: Letitia Lussier. Location: Shag Rocks general pelagic--over 2 miles offshore South Georgia and South Sandwich Islands.

[South Georgia](#)

South Georgia is an island in the South Atlantic Ocean that is part of the British Overseas Territory of South Georgia and the South Sandwich Islands. It lies around 1,400 kilometres (870 mi) east of the Falkland Islands. Stretching in the ...



Zuid-Georgia en de Zuidelijke Sandwicheilanden

Zuid-Georgia en de Zuidelijke Sandwicheilanden (Engels: South Georgia and the South Sandwich Islands; Spaans: Islas Georgias del Sur y Sandwich del Sur) is een overzees gebiedsdeel

onder soevereiniteit van het Verenigd Koninkrijk ze bestuurlijke eenheid bestaat uit twee eilandengroepen: de Zuid-Georgia Eilanden en de Zuidelijke Sandwicheilanden eilanden ...



Grant and Incentive Assistance , Cummins Inc.

Learn more about Grant and Incentive Assistance from Cummins, Inc., an industry leader in reliable power solutions for more than 100 years. Microgrid solutions; Inflation Reduction Act (IRA) tax incentives and credits for alternative energy projects, refueling, and infrastructure;

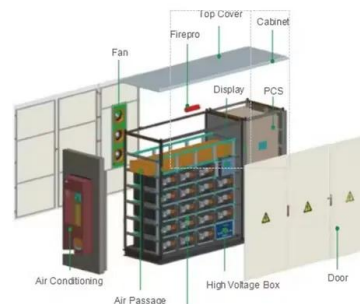


Animals of South Georgia: An Overview of South ...

South Georgia and the Sandwich Islands are UK Overseas Territories. And in 2022 the Government designated them as Protected Areas for better conservation and to keep tourism responsible too. Secret Atlas is committed to ...

25 Interesting South Georgia Facts and Tips to Inspire ...

1. South Georgia is not part of Antarctica. South Georgia and the South Sandwich Islands are a chain of sub-Antarctic islands in the Southern Ocean. They are located more than 2,000km from the continent of Antarctica but the reason ...





News Stories - Government of South Georgia & the South Sandwich Islands

GSGSSI would like to congratulate Tristan da Cunha on the establishment of their new Marine Protection Zone. With the establishment of this protected area, Tristan da Cunha joins South Georgia & the South Sandwich Islands and other UK Overseas Territories, including Ascension, St Helena, Pitcairn and the British Indian Ocean Territory, in making a lasting commitment to ...

File : Flag of South Georgia and the South Sandwich Islands

English: Flag of South Georgia and the South Sandwich Islands in the scale of 3:2. Date: 13 March 2023: Source: File:Flag of South Georgia and the South Sandwich Islands.svg: Author: Pepperronnii: Licensing [edit] This image shows a flag, a coat of arms, a seal or some other official insignia. The use of such symbols is restricted in many



Südgeorgien und die Südlichen Sandwichinseln - Wikipedia

Südgeorgien und die Südlichen Sandwichinseln (von der Inselregierung verwendete Abkürzung SGSSI [1]) sind ein britisches Überseegebiet im Südatlantik, das aus Südgeorgien und den Südlichen Sandwichinseln besteht. Die Inseln sind 3677 km vom Südpol entfernt. Da sie nördlich des 60. Breitengrades südlicher Breite liegen, fallen sie nicht in den Anwendungsbereich des ...

[South Georgia Island Population 2024](#)

South Georgia, sometimes referred to as Isla San Pedro, is an island that is located in the South Atlantic Ocean and is part of the British administration of the South Sandwich Islands and part of the British Overseas Territory of South Georgia. The island is located 1400km from the Falkland Islands and is about 170km long and 35km wide.



??????????????

OverviewHistoryLanguagesGeographyClimateGovernmentEconomyEcology

South Georgia and the South Sandwich Islands (SGSSI) is a British Overseas Territory in the southern Atlantic Ocean. It is a remote and inhospitable collection of islands, consisting of South Georgia and a chain of smaller islands known as the South Sandwich Islands. South Georgia is 165 kilometres (103 mi) long and 35 kilometres (22 mi) wide and is by far the largest island in the territory. The ...

South Georgia and South Sandwich Islands

Together, South Georgia and the South Sandwich Islands form part of the Scotia Arc, which extends from the tip of South America to Antarctica (and also includes the South Shetland and South Orkney Islands, though these are not part of the British dependency). The island of South Georgia is 105 mi (170 km) long, and about 25 mi (40 km) wide.



Geology of South Georgia and the South Sandwich Islands



The island of South Georgia is unusual among oceanic islands for having pre-Cretaceous sedimentary rocks underlying much of the island and a significant portion of felsic igneous rocks. Two-thirds of the island consists of intensely folded flysch, capped with Aptian age fossils, tuff and greywacke in the Cumberland Bay Series.

??????????????

??
 ???(?????????)?1300??,??????????????,????????????????????
 ??,?1985?????????? ...



???????

??????(?:South Georgia and The South Sandwich Islands,?:SGSSI),????????????????,????????????????????56
 °18?-59°30'????26°-28°30'????,????????????????????????2,
 000??,????????310??????



Georgia Poludniowa i Sandwich Poludniowy - Wikipedia, wolna

...

South Georgia and the South Sandwich Islands, SGSSI) - brytyjskie terytorium zamorskie na południowym Oceanie Atlantyckim. Leży niedaleko południowego koła podbiegunowego. Terytorium obejmuje wyspy: Georgia Poludniowa oraz Sandwich Poludniowy, które poprzednio administracyjnie podlegały pod Falklandy.





Visitor Sites

A list of 49 approved visitor sites is included as an annex in the Visiting South Georgia. Some approved sites are only suitable for Zodiac cruising and cruise ships carrying in excess of 200 passengers are only permitted to land passengers at certain sites.

South Georgia and the South Sandwich Islands

South Georgia and South Sandwich Islands are to become a Terrestrial Protected Area which would further protect the most diverse populations of seabirds and marine mammals on Earth, including 25% of the world's gentoo penguins. r/UpliftingNews. r/UpliftingNews.




South Georgia and the South Sandwich Islands

South Georgia and the South Sandwich Islands Cruises to Antarctica, Polar Travel With Cool Antarctica and Antarctica Travels Notes * Prices are per person. the lowest price is usually for triple occupancy in a basic cabin, the highest for double occupancy in the best available suite. Options such as kayaking are usually booked when the cruise is booked, they may be at ...

Fisheries Overview - Government of South Georgia & the South Sandwich

Krill at South Georgia & the South Sandwich Islands are not self-sustaining but dependent on the northerly movement of krill in the currents of

the Southern Ocean from their spawning grounds under the ice in the Antarctic Peninsula and Weddell Sea. Krill reproduction is highly dependent on sea ice conditions and hence environmental factors.



Marine Protected Area - Government of South Georgia & the South

The South Georgia and South Sandwich Islands Marine Protected Area (SGSSI-MPA) is one of the world's largest MPAs, covering an area of 1.24 million km² (an area 5 x larger than the UK). It was established in 2012 with the aim of conserving the rich marine biodiversity within the Territory's maritime zone and provides a framework for our

South Georgia and the South Sandwich Islands

British overseas territory in the Southern Atlantic Ocean. This page was last edited on 27 November 2024, at 11:44. All structured data from the main, Property, Lexeme, and EntitySchema namespaces is available under the Creative Commons CC0 License; text in the other namespaces is available under the Creative Commons Attribution-ShareAlike License; ...

 TAX FREE    

ENERGY STORAGE SYSTEM

Product Model
HJ-ESS-215A(100KW/215KWh)
HJ-ESS-115A(50KW 115KWh)

Dimensions
1600*1280*2200mm
1600*1200*2000mm

Rated Battery Capacity
215KWH/115KWH

Battery Cooling Method
Air Cooled/Liquid Cooled



??????

??????(?:South Georgia and The South Sandwich Islands,?:SGSSI),????????????,????????????
 ???56°18'-59°30'????26°-28°30'??,????????



Contact Us

For catalog requests, pricing, or partnerships, please visit:
<https://www.ian-solar.co.za>