

## Solar Energy South Africa

# Svalbard and Jan Mayen tiris photovoltaik



## Overview

---

Svalbard and Jan Mayen (: Svalbard og Jan Mayen, : SJ, : SJM, : 744) is a statistical designation defined by for a collective grouping of two remote jurisdictions of : and . While the two are combined for the purposes of the (ISO) category.

## Svalbard and Jan Mayen tiris fotovoltaik

---




### [Longyearbyen, Svalbard and Jan Mayen](#)

Longyearbyen, Svalbard and Jan Mayen - Climate and weather forecast by month. Detailed climate information with charts - average monthly weather with temperature, pressure, humidity, precipitation, wind, daylight, sunshine, visibility, and UV index data. On the other hand, maximum daylight is experienced during the mid-year months of June and July, ...

### The Environmental Monitoring of Svalbard and Jan Mayen - MOSJ

Climate gases in Svalbard; Air temperature and precipitation; UV in Ny-Ålesund; Ocean. The transport of freshwater through the Fram Strait; Thickness of sea ice in the Arctic Ocean ...



### List of mammals of Svalbard and Jan Mayen

This is a list of mammal species recorded in Svalbard and Jan Mayen. There are seventeen mammal species in Svalbard and Jan Mayen, of which three are endangered and three are vulnerable. [1] The following tags are used to ...

### [Svalbard és Jan Mayen - Wikipédia](#)

Svalbard és Jan Mayen helyzete a földgömbön.

Svalbard és Jan Mayen az ISO 3166 szabvány szerinti norvég statisztikai egység. Bár az ISO egyesíti a két területet egy egységben, közigazgatásilag nem kapcsolódnak egymáshoz. Az ...



## Svalbard e Jan Mayen

Svalbard e Jan Mayen (in norvegese Svalbard og Jan Mayen) è una classificazione statistica definita dallo standard ISO 3166-1 [1] di due territori insulari della Norvegia settentrionale (Isole Svalbard e Jan Mayen). Svalbard e Jan Mayen sono anche accomunate dallo stesso dominio di primo livello nazionale, .sj.

## Svalbard és Jan Mayen - Wikipédia

Svalbard és Jan Mayen helyzete a földgömbön. Svalbard és Jan Mayen az ISO 3166 szabvány szerinti norvég statisztikai egység. Bár az ISO egyesíti a két területet egy egységben, közigazgatásilag nem kapcsolódnak egymáshoz. Az ISO 3166-1 szabványban Svalbard és Jan Mayen SJ alfa-2 kóddal, SJM alfa-3 kóddal és 744 numerikus




## **Svalbard e Jan Mayen - Wikipédia, a enciclopédia livre**

Por isso, Jan Mayen não tem nenhuma ligação administrativa a Svalbard, estando separada por mais de mil quilômetros de distância. Embora existam essas diferenças entre Svalbard e Jan Mayen, a ISO considera ambas um só órgão de acordo com a 3166-1, sendo uma preferência do Ministério da Noruega incluir Jan Mayen nesse

sistema. [6]

## Svalbard und Jan Mayen

Im norwegischen Sprachgebrauch heißt die Inselgruppe Svalbard („kühle Küste“). Jan Mayen ist eine 373 km<sup>2</sup> große Insel ca. 650 km nordöstlich von Island in der Grönlandsee und ist politisch gesehen ein integraler Teil Norwegens, gehört jedoch zu keiner der norwegischen Provinzen. Die Inselgruppe Spitzbergen liegt nördlich des



**1075KWHH ESS**

## Svalbard and Jan Mayen


Svalbard and Jan Mayen offer an unparalleled encounter with the Arctic's untamed beauty - a journey through snow-capped mountains, icy fjords, and a world of rare wildlife. These lands invite adventurers to embark on an Arctic expedition, witnessing the wonders of nature in its purest form, leaving an indelible mark of awe and reverence for the

## **Sunrise Sunset Times of Svalbard, Svalbard and Jan Mayen**

Sunrise Sunset Times of Svalbard, Svalbard and Jan Mayen Location: Svalbard and Jan Mayen > Timezone: Arctic/Longyearbyen. Current Time: 2024-12-07 07:41:31. Longitude: 20.9751822 Latitude: 77.8749725 Sunrise Today: 01:00:00 AM. Sunset Today: 01:00:00 AM. Daylength Today:



## **The Best Time to Visit Svalbard and Jan Mayen for Weather, ...**



Wind in Svalbard and Jan Mayen is usually stronger than many places. The windiest month is December, followed by November and February. December's average wind speed of around 15.4 knots (17.8 MPH or 28.6 KPH) is considered "a moderate breeze." Maximum sustained winds (the highest speed for the day lasting more than a few moments) are at

## [WBG Finances One](#)

Discover the latest voting powers of the country Svalbard and Jan Mayen Islands (SJ) - comprehensive data on recent projects, disclosed investments and disclosed projects. Finances One. For Focus Out. Home Data Financial Results Countries / Economies Summaries Publications Glossary About.



## [Digital 2024: Svalbard and Jan Mayen](#)

Internet use in Svalbard and Jan Mayen in 2024. There were 2,435 internet users in Svalbard and Jan Mayen in January 2024.. Svalbard and Jan Mayen's internet penetration rate stood at 93.8 percent of the total population at the start of 2024.. Kepios analysis indicates that internet users in Svalbard and Jan Mayen increased by 423 (+21.0 percent) ...

## [Svalbard and Jan Mayen](#)

Svalbard is approximately 24,570 square mi (63,000 square km); Jan Mayen is approximately 145 square mi (373 square km). Svalbard is an island group consisting of nine main islands: Spitsbergen (the largest), Nordaustlandet, Barentsoya, Edgeoya, and smaller islands, plus the small island of Bjornoya further to the south.



**GRADE A BATTERY**

LiFePO4 battery will not burn when overcharged, over discharged, overcurrent or short circuited and can withstand high temperatures without decomposition.



[Arctic Solar Panels in Svalbard](#)

In the remote Svalbard archipelago of Norway, situated in perpetual winter darkness, a groundbreaking project has been completed: the installation of the world's northernmost ground solar panels. This innovative initiative holds the ...

[Top places in Svalbard and Jan Mayen](#)

Svalbard and Jan Mayen islands guarantee you sun, magical beaches, and unique cultural heritage. There is hardly a place less traveled by tourists. The Berenberg peak dominates the island's panorama - it is the world's ...



- LIQUID/AIR COOLING
- PROTECTION IP54/IP55
- PCS EMS
- BATTERY /6000 CYCLES

[Svalbard and Jan Mayen](#)

Svalbard and Jan Mayen (Norwegian: Svalbard og Jan Mayen, ISO 3166-1 alpha-2: SJ, ISO 3166-1 alpha-3: SJM, ISO 3166-1 numeric: 744) is a statistical designation defined by ISO 3166-1 for a collective grouping of two remote jurisdictions of Norway: Svalbard and Jan Mayen. While the two are combined

???? ??? ??

???? ??? ??? ??? ????? ?? .???? ??? ??(Svalbard? Jan Mayen)? ????? ?? ????? ??? ????? ??? ????? ??? ??? ?????? ? ??? ?? ISO 3166-1 ?? SJ? SJM? ????? ?? .?? ?????? ".sj"? ????? ???, ?????? ".no"?



## Svalbard Trek , Longyearbyen Svalbard and Jan Mayen

Svalbard Trek, ??????????????. 148 likes · 200 talking about this. Svalbard Trek is a travel company that specializes in creating unforgettable trips to Svalbard Svalbard Trek , Longyearbyen Svalbard and Jan Mayen

## Contact Us

---

For catalog requests, pricing, or partnerships, please visit:  
<https://www.ian-solar.co.za>