



Solar Energy South Africa

The South-to-North Water Diversion River Channel is covered with photovoltaic panels



Overview

What is the south-to-North water diversion project?

The South-to-North Water Diversion Project transfers water from China's water-rich south to the arid north through the middle, eastern and western routes. The middle route begins at the Danjiangkou Reservoir along the Hanjiang River in central China and runs northeastward to Beijing and Tianjin. [Photo/Xinhua].

How will the south-to-North water diversion project affect China?

Once completed, it is expected to increase the amount of water diverted from the middle route of the water diversion project to north China. The South-to-North Water Diversion Project transfers water from China's water-rich south to the arid north through the middle, eastern and western routes.

What is the Three Gorges Project & south-to-North water diversion project?

The project, linking China's two mega water infrastructures -- the Three Gorges Project and the South-to-North Water Diversion Project, will channel water from the Three Gorges Reservoir area to the Hanjiang River, a tributary of the Yangtze River.

How much water will the snwd project divert?

According to the project plan, the SNWD Project will divert 4.48×10^{10} m³ of water per year from the Yangtze River Basin to north and northwest China by 2050, with the planned West Route accounting for the greatest water-transfer quantity (Table S1 in Appendix A) , .

Can a photovoltaic system retain water in canals and Creek bodies?

Sharma and Kothari (2016) considered that building WSPVs could aid in the retention of sufficient water in canals and creek bodies. Ye et al. (2021) used MLSNWD as an example to study the feasibility of coupling a photovoltaic system with long-distance water transfer channels.

How does a water diversion canal work?

This addition to the dam's height allows the water level in the reservoir to rise from 157 m to 170 m above sea level and thus permits the flow into the water diversion canal to begin downhill, pulled by gravity into the lower elevation of the canals. The central route crosses the North China Plain.

The South-to-North Water Diversion River Channel is covered with p



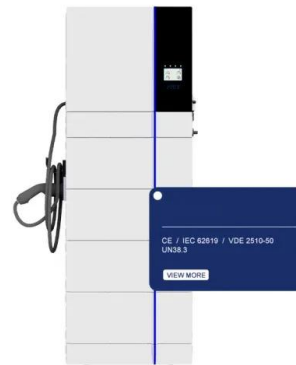
Follow-up project for China's south-to-north water ...

The South-to-North Water Diversion Project transfers water from China's water-rich south to the arid north through the middle, eastern and western routes. The middle route begins at the Danjiangkou Reservoir along the ...

The Application of the Underwater Repair of Concrete ...

...

The cracking of concrete linings in the channel of the Yuzhou section of the South-to-North Water Diversion Project in Henan Province poses a threat to the structural safety of the project and the water quality environment. ...



(PDF) Feasibility of coupling PV system with long-distance water

Based on-site data and PVsyst model, this study took the central line of the "South-to-North water diversion" project as an example to examine the technical and economic feasibility of the

Significant research advances on coupling PV system with long

Based on image data, the longitude and latitude of critical points on the middle route of the south-to-North water Diversion Project were determined. Since the width of the river is between 9 ...



The South-North Water Transfer Project in China

The South-North Water Transfer Project aims to transfer significant quantities of water from China's humid south to the arid north. South-north Water Transfer Scheme, China The US\$62 billion scheme, designed to move 12 trillion ...

Significant research advances on coupling PV system with long ...

Within the context of the decrease of solar power generation cost, this study attempts to make full use of local solar energy resource and upper space of water channel to construct an on ...



Contact Us

For catalog requests, pricing, or partnerships, please visit:
<https://www.ian-solar.co.za>