

## Solar Energy South Africa

# U S Outlying Islands franklin wh



## Overview

---

The United States Minor Outlying Islands is a statistical designation defined by the International Organization for Standardization's ISO 3166-1 code. The entry code is ISO 3166-2:UM. The minor outlying islands and groups of islands comprise eight United States insular areas in the Pacific Ocean (Baker Island,

In 1936, a began to settle Americans on Baker, Howland, and Jarvis. Still, all three islands were evacuated in 1942 due to .ISO introduced the term.

- • .

- • 30 May 2020 at the • .

Except for , all of these islands are . Currently, none of the islands have any known permanent residents. However, military personnel, U.S. Fish and Wildlife Service personnel, and.

AirportsAirports in the United States Minor Outlying Islands provide critical emergency landing points across the vast Pacific Ocean for all aircraft types, allow for important military presence in key strategic zones, and.

- • • • • .

United States Minor Outlying Islands ISO  
"UM" ISO

The minor outlying islands and groups of islands comprise eight United States insular areas in the Pacific Ocean (Baker Island, Howland Island, Jarvis Island, Johnston Atoll, Kingman Reef, Midway Atoll, Palmyra Atoll, and Wake Island) and one in the Caribbean Sea (Navassa Island).

The minor outlying islands and groups of islands comprise eight United States insular areas in the Pacific Ocean (Baker Island, Howland Island, Jarvis Island, Johnston Atoll, Kingman Reef, Midway Atoll, Palmyra Atoll, and Wake Island) and one in the Caribbean Sea (Navassa Island).

United States Minor Outlying Islands ISO  
3166-1 ISO "UM" ISO.

But there's something weird about how many of these islands, mostly uninhabited today or used as minor scientific or military outposts, came under ownership of the United States. See, in 1856, President Franklin Pierce signed a piece of legislation into law which may rank up there as the most unusual.

United States Minor Outlying Islands ISO 3166-1 “UM”

United States Minor Outlying Islands ISO 3166-1 GB/T 2659 UM

## U S Outlying Islands franklin wh



### Johnston Atoll, Minor Outlying Islands, United States

Johnston Atoll Minor Outlying Islands United States: Location Lat 16° 44' 13" N, 169° 31' 26" W Johnston Atoll is named in honor of Captain Charles J. Johnston, commanding officer of HMS Cornwallis (1801). On December 29, 1934 U.S. President Franklin D. Roosevelt transfers control of Johnston Atoll to the U.S. Navy (USN) to

### Why (and How) to Visit Taiwan's Outlying Islands

Reaching Taiwan's offshore islands almost always requires a flight. This is certainly the case for ones like Kinmen and Penghu, which take so long to reach by ferry it isn't practical for tourists. Obviously, for the closer-in islands on this Taiwan outlying islands travel guide, like Turtle Island and Cijin, boat is the only way to go.



### Square Print Sale

Afghanistan (USD \$) Åland Islands (EUR EUR) Albania (EUR EUR) Algeria (USD \$) Andorra (EUR EUR) Angola (USD \$) Anguilla (USD \$) Antigua & Barbuda (USD \$) Argentina (USD \$) Armenia (USD \$) Aruba (USD \$) Ascension Island (USD \$) Australia (AUD \$) Austria (EUR EUR) Azerbaijan (USD \$) Bahamas (USD \$) Bahrain (USD \$) Bangladesh (USD \$) Barbados (USD \$) Belarus (EUR ...

## Johnston Atoll

The USCG was granted permission to install a LORAN A and C station on Sand Island to be staffed by U.S. Coast Guard personnel through June 30, 1992. The permit for a LORAN station to operate on Johnston Island was terminated in 1962. On November 1, 1957, a new United States Coast Guard LORAN-A station was commissioned. By 1958, the Coast Guard








## **UO Apartments , 2125 Franklin , Eugene, OR**

2125 Franklin offers extraordinary living! Walk-to-class convenience. Tools that help you make the grade. And community events that keep you connected. All make 2125 Franklin one of the premier Eugene student housing choices at UO.

## List of flags of the United States

Map showing the flags of the 50 U.S. states, the District of Columbia, and the five inhabited U.S. territories. The flags of the U.S. states, territories, and federal district exhibit a variety of regional influences and local histories, as well as different styles and design principles. Nonetheless, the majority of the states' flags share the same design pattern consisting of the state seal



 TAX FREE    


### ENERGY STORAGE SYSTEM

**Product Model**  
HJ-ESS-215A(100KW/215KWh)  
HJ-ESS-115A(50KW 115KWh)

**Dimensions**  
1600\*1280\*2200mm  
1600\*1200\*2000mm

**Rated Battery Capacity**  
215KWH/115KWH

**Battery Cooling Method**  
Air Cooled/Liquid Cooled



## **United States of America (Minor Outlying Islands);Howland Island ...**

?? United States of America (Minor Outlying Islands);Howland Island ??? ?????????????,??????  
????????,????????????????3,100??,??????????????????

## Baker Island

Baker Island, formerly known as New Nantucket, [1] is a small, uninhabited atoll located just north of the Equator in the central Pacific Ocean, approximately 1,920 miles (3,090 kilometres) southwest of Honolulu. Positioned almost halfway between Hawaii and Australia, its closest neighbor is Howland Island, situated 42 mi (68 km) to the north-northwest.



## Species of birds in United States Minor Outlying Islands

A full list of United States Minor Outlying Islands birds. The list is up to date and contains 254 species, 119 genera, 47 families and 17 orders. A full list of United States Minor Outlying Islands birds. Franklin's Gull / *Leucophaeus pipixcan* Franklin's Gull. LC; Common Gull / *Larus canus* Common Gull. LC;

## Franklin Harry Layton , Obituaries , bedfordgazette

Franklin Harry Layton, 83, of Alum Bank was surrounded by his family when he went home to be with his Heavenly Father on Saturday morning, May 18, at 12:58 a.m. at Conemaugh Hospital. Share with Us. We'd love to hear eyewitness accounts, the history behind an article.



## Midway Atoll, Minor Outlying Islands, United States

Midway Atoll is an unorganized, unincorporated territory of the United States, administratively considered part of the Minor Outlying Islands of





### Territories of the United States

Territories of the United States are sub-national administrative divisions and dependent territories overseen by the federal government of the United States. The American territories differ from the U.S. states and Indian ...



### U.S. Minor Outlying Islands

U.S. Minor Outlying Islands EIGHT TINY SPECKS of land dotting the PACIFIC OCEAN are the marks of the U.S. military presence in the region during the two major conflicts of the 20th century. The names Wake and Midway are forever ...



### **Why do the United States and their Minor Outlying Islands have ...**

Because they aren't a part of the United States, they are just minor territories, some want to join the US as another state like Puerto Rico and others are autonomous like Guam and the Virgin Islands. 60% of US territory is a military base to keep out Terrorists, Commies or Russians. As for the second US Flag, idk what is up with that



## Unit 3 Milestone 3 studyguide.well revisedpdf

Homes and businesses of German Jews were destroyed on Kristallnacht. Franklin Roosevelt committed to the Cash and Carry program. To seize outlying islands in order to get close enough to bomb the Japanese mainland. To protect the ...



?????????

?????????(?:United States Minor Outlying Islands),?????????ISO 3166-1????????????????????,? ??????"UM"?????????????????????.um???????????? ??????????????,????????????????????

## Contact Us

For catalog requests, pricing, or partnerships, please visit:  
<https://www.ian-solar.co.za>